


Appendix 4 – Biodiversity Offset Area Monitoring Report



Karuah East Quarry Biodiversity Offset Area Monitoring Report

Karuah East Quarry Biodiversity Offset Area



**Report prepared for:
Karuah East Quarry Pty Limited**

Rev 1



Karuah East Quarry
Biodiversity Offset Area Monitoring Report
Karuah East Quarry Biodiversity Offset Area
Report Prepared for Karuah East Quarry Pty Limited

Version Control

Rev. No.	Revision Date	Author/s	Reviewer	Details
Rev 1	10 February 2026	Rachel Neal	Mark Dean	Draft

Report Prepared by Wedgetail Project Consulting

Po Box 234
Cardiff NSW 2285

ABN: 93 640 388 683

Contents

1. INTRODUCTION	5
1.1 BACKGROUND.....	5
1.2 SCOPE.....	7
1.3 KARUAH EAST QUARRY PROGRESS	9
1.4 BIODIVERSITY VALUES	11
2. METHODS.....	14
2.1 VEGETATION AND THREATENED FLORA MONITORING	14
2.1.1 Vegetation Condition Assessment	16
2.1.2 Threatened Flora Monitoring.....	16
2.2 SITE WALKOVER AND INSPECTION	17
2.2.1 Weed Mapping	17
3. RESULTS AND DISCUSSION	18
3.1 ENVIRONMENTAL CONDITIONS	18
3.2 VEGETATION AND THREATENED SPECIES MONITORING.....	19
3.2.1 Vegetation Condition	19
3.2.2 Threatened Flora	26
3.3 SITE WALKOVER AND INSPECTION	30
3.3.1 Weed Infestations	30
3.3.2 Fencing and Tracks	30
3.3.3 Erosion	36
3.3.4 Vertebrate Pests.....	38
3.3.5 Habitat Resources	40
4. PERFORMANCE CRITERIA EVALUATION	45
5. CONCLUSION.....	49
6. REFERENCES	50
APPENDIX A. VEGETATION CONDITION ASSESSMENT RESULTS.....	51
APPENDIX B. VEGETATION MONITORING DATA	67
APPENDIX C. THREATENED FLORA MONITORING RESULTS	77
APPENDIX D. PHOTO MONITORING.....	109
APPENDIX F. STAFF CONTRIBUTIONS.....	198
APPENDIX G. LICENSING.....	200

Figures

Figure 1:	Karuah East Quarry and Biodiversity Offset Area	6
Figure 2:	Current Extent of clearing within the Karuah East Quarry Project Area.....	10
Figure 3:	Vegetation types and threatened flora locations	13
Figure 4:	Vegetation and threatened flora monitoring locations	15
Figure 5:	Weed Mapping	34
Figure 6:	Fencing, Track, Erosion and Pest Issues.....	35
Figure 7:	Vertebrate Pest Monitoring camera locations.....	40
Figure 8:	Habitat resource and Nest Box Locations	44

Tables

Table 1:	Summary of annual monitoring requirements for Karuah East Quarry BOA and Lot 127	
Table 2:	Key Biodiversity Values Recorded within the Karuah East BOA	11
Table 3:	Summary of vegetation and threatened flora monitoring sites.....	14
Table 4:	Criteria for delineation of "individual" plants	16
Table 5:	Local Rainfall Data in mm (Clarence Town (Prince Street) Station – BOM Station 61010) (BOM 2025)	18
Table 6:	Threatened Species percent change from baseline surveys (2015-2025).....	29
Table 7:	Nest box installation details across KEQ BOA (2016-2024)	41
Table 8:	Nest box results across KEQ BOA (2016-2024)	42
Table 9:	Current status of BOAMP performance criteria	45

Photos

Photo 1:	Heavy Lantana infestation occurring in the gully, east of MP2.	24
Photo 2:	Dust Cover on Foliage recorded near MP6 in 2025.	24
Photo 3:	Sedimentation and Erosion into the Karuah Quarry Conservation Area into Dam (2025) near MP14.	25
Photo 4:	Erosion into the Karuah Quarry Conservation Area Dam and the area overgrown with <i>Setaria sphacelata</i> 2025.	25
Photo 5:	Fence repair works observed along far northern boundary in 2025.....	31
Photo 6:	Fixed fence along western boundary of haul road.....	32
Photo 7:	New gate and fencing installed in 2024 along a section of the eastern border of the quarry within Lot 13.....	32
Photo 8:	New gate and fencing installed in 2024 along the eastern border of the rock crushing area within Lot 13.....	33
Photo 9:	Large timber stockpile outside of the disturbance area towards the southeastern access track from the rock quarry.	33
Photo 10:	Sediment fencing repaired since previously damaged.	37
Photo 11:	No sediment fencing installed at the time of fence repair (2024) resulting in further erosion (2025).....	37
Photo 12:	Female Koala and juvenile on RC 218.....	38
Photo 13:	Female Koala and juvenile on RC 221	39

1. INTRODUCTION

1.1 BACKGROUND

The Karuah East Quarry (KEQ) Project was subject to an assessment under part 3A of the NSW Environmental Planning and Assessment Act 1979 (EP&A Act). The project was approved by the Planning Assessment Commission on 17 June 2014 subject to conditions set out in Schedules 2 to 5 of the Project Approval (09_0175). Subsequent modification was approved on 27 April 2018 (Modification 1) and 19 December 2018 (Modification 2) under Section 75J of the EP&A Act (Modification 1). A referral under the Environment Protection and Biodiversity Conservation Act 1999 (EPBC Act) for the project was also lodged with the Department of the Environment (DotE) (now known as Department of Agriculture, Water and the Environment - DAWE) on 29 July 2014 (EPBC 2014/7282). On 25 August 2014 the project was determined as a Controlled Action under the EPBC Act requiring further assessment subject to the controlling provision 'listed threatened species and communities. The action was approved by DotE on 20 March 2015 subject to 17 conditions of approval.

Condition 33 of the NSW Project Approval and Condition 9 of the EPBC Act approval require the implementation of a Biodiversity Offset Area Management Plan (BOAMP) for the KEQ biodiversity offset area (BOA), which is a 138.22 ha consolidated land parcel (part Lot 13 DP1024564, Lot 14 DP1024564, Lot 5 DP838128) adjoining the western boundary of the project disturbance area (Figure 1). The BOAMP was prepared by Kleinfelder (2015) and subsequently approved by the NSW Department of Planning and Environment (DP&E) on 14 December 2015 and approved by the DotE on 16 March 2016. The BOAMP has since been updated in consideration of Modification 1 (February 2019) and Modification 2 (June 2021). Establishment of a Conservation Agreement or Stewardship Site Agreement for the BOA is currently in progress (with the Biodiversity Conservation Trust) as required under the project approval - Condition 29.

Baseline ecological surveys and monitoring were undertaken in October 2015 prior to commencement of clearing and construction as required under Section 3 of the BOAMP. The baseline monitoring surveys involved the establishment of 13 permanent monitoring sites within the Karuah East BOA in accordance with the BOAMP. An additional five permanent monitoring sites were also established on the adjoining Lot 12 DP 1024564 as per Sections 3.2 and 4.1 of the Statement of Commitments in accordance with Section 11.1.3 of the Landscape and Rehabilitation Management Plan (L&RMP) (SLR 2015). In addition to establishing the permanent monitoring sites, the surveys also involved baseline assessment of fencing, access tracks, erosion, weeds and vertebrate pests in accordance with Section 3 of the BOAMP. The baseline ecological surveys and monitoring report (Kleinfelder 2016) was submitted as an addendum to the BOAMP in January 2016 (available from <https://hunterquarries.com.au/reporting/>)

The first year of annual monitoring of the BOA and Lot 12 was undertaken in October 2016. This report provides the results of the tenth annual monitoring event undertaken in September/October 2025. Monitoring including analysis of monitoring data to date to evaluate changes in vegetation condition and threatened flora populations in the BOA.

This report also provides a summary of management actions completed within the BOA to date and recommendations for implementation of management actions in Year 10 of the BOAMP implementation to ensure compliance with relevant performance criteria.



- Karuah East Quarry
- Approved Disturbance Area
- Biodiversity Offset Area
- National Parks & Reserves
- Minor watercourse
- Primary Road
- Arterial Road
- Sub-Arterial Road
- Local Road

Figure 1:
Karuah East Quarry & Biodiversity Offset Area




 GDA94 / MGA zone 56
 EPSG:28356



1.2 SCOPE

Section 3 of the BOAMP details the annual monitoring requirements for the Karuah East Quarry BOA. Additionally, Section 12.1 of the L&RMP details the ecological monitoring requirements for the Karuah East Quarry project area, adjoining vegetation within 50 m of the project area boundary on Lots 12 and 13, and along Yalimbah Creek (Lot 12). A summary of the Karuah East Quarry annual ecological monitoring requirements is provided in **Table 1**. It is noted that not all monitoring activities listed in **Table 1** are required for the 2025 monitoring (refer to the timing/frequency).

Table 1: Summary of annual monitoring requirements for Karuah East Quarry BOA and Lot 12

Monitoring Requirements	BOAMP / L&RMP Section(s)	Timing / Frequency	Completed in 2025
<p>Vegetation and Threatened Flora Monitoring</p> <p>The 18 permanent monitoring sites established in the BOA and Lot 12 during the baseline are to be surveyed annually in accordance with Section 3.13 of the BOAMP and Section 12.1.3 of the L&RMP.</p> <p>Monitoring is to be undertaken during spring to coincide with the flowering times of threatened flora species in the BOA.</p>	<p>Section 3.13 of BOAMP</p> <p>Section 12.1.3 of L&RMP</p>	<p>Annually for the life of quarry (LOQ)</p>	<p>Completed</p>
<p>Fencing</p> <p>Inspections of boundary fencing will be undertaken as part of annual monitoring to identify maintenance requirements and record fencing activities undertaken in previous year.</p> <p>The effectiveness of fencing in excluding stock and unauthorised activities (e.g. rubbish dumping) will also be evaluated during annual monitoring and any additional controls will be identified if required.</p>	<p>Section 3.2 of BOAMP</p> <p>Section 12.1.2 of L&RMP</p>	<p>Annually for LOQ</p>	<p>Completed</p>
<p>Tracks</p> <p>Inspections of retained and redundant access tracks will be undertaken as part of annual monitoring to identify maintenance requirements and record maintenance activities undertaken in previous year.</p>	<p>Section 3.3 of BOAMP</p>	<p>Annually for LOQ</p>	<p>Completed</p>
<p>Erosion</p> <p>Inspections of erosion sites will be undertaken as part of annual monitoring to identify maintenance requirements and record maintenance activities undertaken in previous year.</p> <p>Erosion and sediment control structures installed within the project disturbance area to protect retained vegetation will be inspected as part of annual ecological monitoring.</p>	<p>Section 3.4 of BOAMP</p> <p>Section 12.1.2 of L&RMP</p>	<p>Annually for LOQ</p>	<p>Completed</p>

Monitoring Requirements	BOAMP / L&RMP Section(s)	Timing / Frequency	Completed in 2025
<p>Existing Dwellings</p> <p>Inspections of the dwellings, access tracks, and asset protection zones (APZs) will be undertaken as part of annual monitoring to identify maintenance requirements. These inspections will focus on fencing, weeds, and unauthorised access / disturbance.</p>	Section 3.5 of BOAMP	Annually for LOQ	Completed
<p>Habitat Augmentation and Nest Boxes</p> <p>Nest boxes will be inspected and maintained (or replaced) every two years following installation:</p> <p>Nest boxes 1 – 30 installed in April 2016</p> <p>Nest boxes 31 – 125 installed in February 2018</p> <p>Nest boxes 126 – 318 installed in July-August 2020</p> <p>Nest boxes 319 – 375 installed in February 2023.</p>	Section 3.8 of BOAMP	Boxes 1-375 monitoring required in 2024.	Monitoring completed for nest boxes 1-375 in 2024 and further monitoring will be required in 2026.
<p>Weeds</p> <p>Target weed species will be mapped on an annual basis within the Project Disturbance Area and adjoining vegetation on Lots 12 and 13 (within 50 m of the project disturbance area boundary). Additionally, weed mapping along Yalimbah Creek will also be undertaken as part of the ecological monitoring program.</p> <p>Weed mapping for the BOA will be undertaken every two years and compared to the previous mapping to assess changes in the extent and density of target weeds. Monitoring results will be used to develop a control strategy for the following two years, identifying target locations and timing for primary and follow-up control.</p>	<p>Section 12.1.1 of L&RMP</p> <p>Section 3.10 of BOAMP</p>	<p>Annually (KEQ, 50 m buffer and Yalimbah Creek)</p> <p>Every 2 years from baseline survey for LOQ (BOA)</p>	<p>Completed (KEQ, 50 m buffer, Yalimbah Creek)</p> <p>Weed mapping for BOA updated in this report (2025).</p>
<p>Vertebrate Pest Assessment</p> <p>Monitoring of vertebrate pests will be undertaken using the same methods, locations and effort as the baseline assessment unless otherwise recommended in the annual monitoring reports. This will enable results to be accurately compared to the baseline assessment.</p>	Section 3.11	Every 2 years from baseline survey for LOQ (BOA)	A total of five (5) terrestrial cameras were deployed in 2025 and further monitoring will be required in 2027.

Monitoring Requirements	BOAMP / L&RMP Section(s)	Timing / Frequency	Completed in 2025
<p>Aerial Fauna Crossings</p> <p>A 12-month monitoring program of the two aerial fauna crossings will be undertaken using remote motion sensing cameras mounted on each pole (four cameras in total) once the crossings have been installed.</p>	Section 12.1.4 of L&RMP	12 months from installation of the crossings	<p>Aerial fauna crossings installed 2022.</p> <p>Monitoring program started awaiting results from client.</p>
<p>Threatened Flora Translocation – refer to <i>Tetratheca juncea</i> Translocation Management Plan (TjMP; Firebird 2015).</p>	Refer to TjMP	Refer to TjMP	Completed – refer to Tj Translocation Monitoring Report (Firebird 2021)

1.3 KARUAH EAST QUARRY PROGRESS


The Karuah East Quarry (KEQ) Project commenced operations in May 2019 after the plant's construction in 2018. Vegetation clearing commenced in April 2016, and the majority of the KEQ project area was primarily cleared between April and June 2016, with some additional clearing also occurring in November 2016, May 2018, July 2018, October 2019, November 2019, September 2020, March 2021, June 2021, October 2021 and May 2022. Much of the disturbance area has been cleared to date. Major earthworks have also been completed, including the construction of the haul road, detention basins, and other infrastructure areas.

The current extent of clearing within the KEQ project area is shown in **Figure 2**.



- Karuah East Quarry Approved Disturbance Area
- Biodiversity Offset Area
- National Parks & Reserves
- Minor watercourse
- Primary Road
- Local Road
- Contours (10m)

Figure 2:
Current Extent of Clearing
within the Karuah East
Quarry Project Area




 GDA94 / MGA zone 56
 EPSG:28356



1.4 BIODIVERSITY VALUES

Section 2.3 of the BOAMP provides a detailed description of the biodiversity values identified in the Karuah East Quarry BOA during previous assessments (RPS Australia Pty Ltd 2013; Eco Logical Australia (ELA) 2013, 2014). Additional baseline ecological surveys were also undertaken within the BOA in October 2016 (Kleinfelder 2016). A summary of the key biodiversity values present (or previously recorded) within the site is provided in **Table 2**. The locations of threatened flora species and the distribution of vegetation communities across the BOA are shown in **Figure 3**.

Table 2: Key Biodiversity Values Recorded within the Karuah East BOA

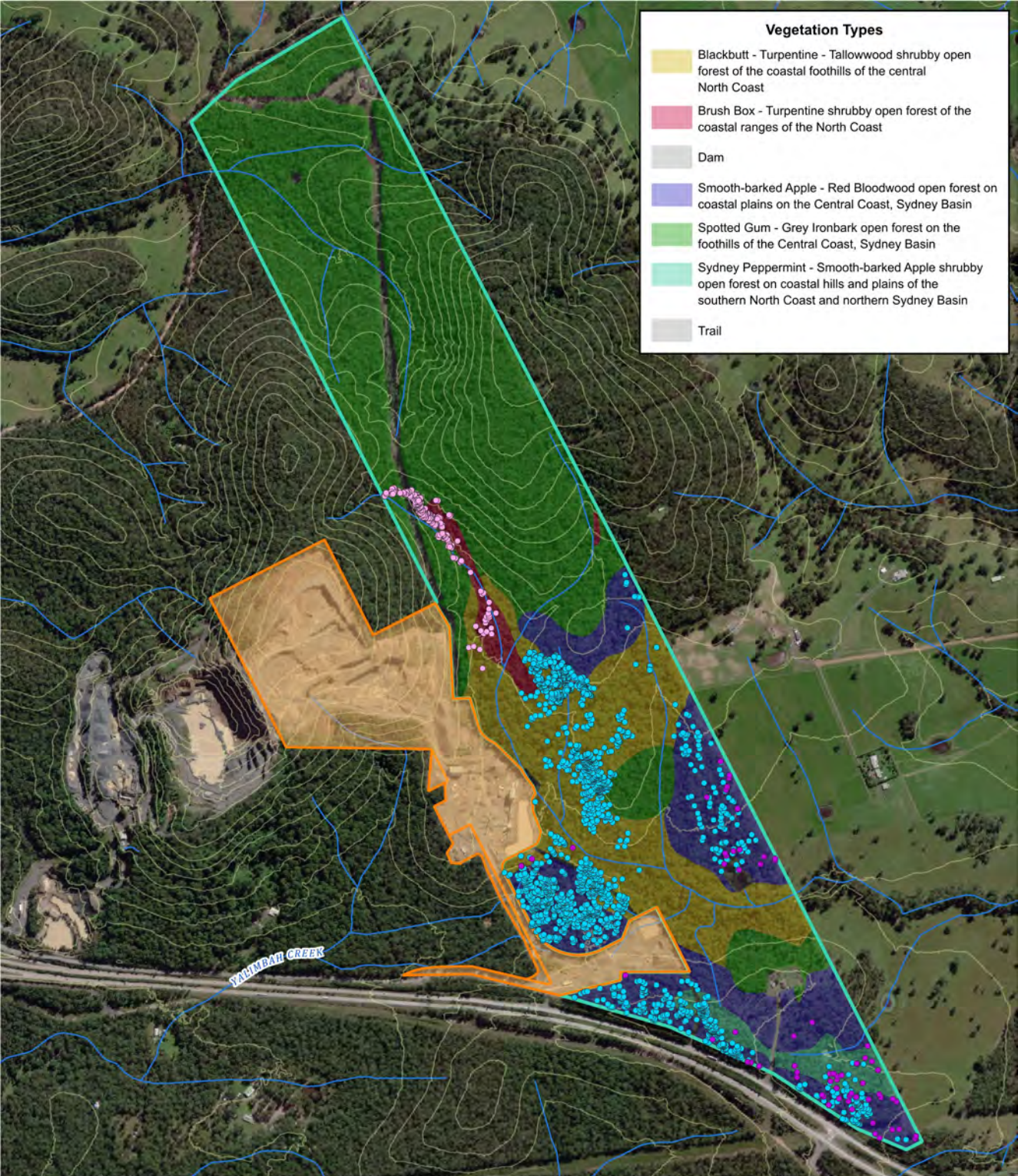
	Biodiversity Values	Area (ha) / No. of individuals
Vegetation Communities	Spotted Gum – Grey Ironbark open forest on the foothills of the Central Coast, Sydney Basin.	69.98
	Sydney Peppermint – Smooth barked Apple shrubby open forest on coastal hills and plains of the southern North Coast and northern Sydney Basin.	3.96
	Smooth-barked Apple - Red Bloodwood open forest on coastal plains on the Central Coast, Sydney Basin.	26.58
	Blackbutt - Turpentine - Tallowwood shrubby open forest of the coastal foothills of the central North Coast.	28.30
	Brush Box - Turpentine shrubby open forest of the coastal ranges of the North Coast.	2.62
Threatened Flora Species	* [^] <i>Tetradlea juncea</i> (Black-eyed Susan)	6,907
	* [^] <i>Grevillea parviflora subsp. parviflora</i> (Small-flower Grevillea)	100+
	* [^] <i>Asperula asthenes</i> (Trailing Woodruff)	399
Threatened and Migratory Fauna Species	* <i>Falsistrellus tasmaniensis</i> (Eastern Falsistrelle)	-
	* <i>Miniopterus australis</i> (Little Bent-winged Bat)	-
	* <i>Miniopterus orianae oceanensis</i> (Eastern Bent-winged Bat)	-
	* <i>Micronomus norfolkensis</i> (Eastern Coastal Free-tailed Bat)	-
	* <i>Myotis macropus</i> (Southern Myotis)	-
	* <i>Vespadelus troughtoni</i> (Eastern Cave Bat)	-
	* <i>Calyptorhynchus lathami</i> (Glossy Black-Cockatoo)	-
	* <i>Daphoenositta chrysoptera</i> (Varied Sittella)	-

	Biodiversity Values	Area (ha) / No. of individuals
	* <i>Ninox strenua</i> (Powerful Owl)	-
	+ <i>Rhipidura rufifrons</i> (Rufous Fantail)	-
	* <i>Petaurus norfolcensis</i> (Squirrel Glider)	-

* = listed as Vulnerable under the BC Act 2016

^ = listed as Vulnerable under the EPBC Act 1999

+ = listed as Migratory under the EPBC Act 1999



Vegetation Types

- Blackbutt - Turpentine - Tallowood shrubby open forest of the coastal foothills of the central North Coast
- Brush Box - Turpentine shrubby open forest of the coastal ranges of the North Coast
- Dam
- Smooth-barked Apple - Red Bloodwood open forest on coastal plains on the Central Coast, Sydney Basin
- Spotted Gum - Grey Ironbark open forest on the foothills of the Central Coast, Sydney Basin
- Sydney Peppermint - Smooth-barked Apple shrubby open forest on coastal hills and plains of the southern North Coast and northern Sydney Basin
- Trail

- Karuah East Quarry Approved Disturbance Area
- Biodiversity Offset Area
- Major watercourse
- Minor watercourse
- Contours (10m)

- Asperula asthenes*
- Grevillea parviflora* subsp. *parviflora*
- Tetratheca juncea*

Figure 3:
Vegetation Types and
Threatened Flora Locations



GDA94 / MGA zone 56
EPSG:28356



2. METHODS

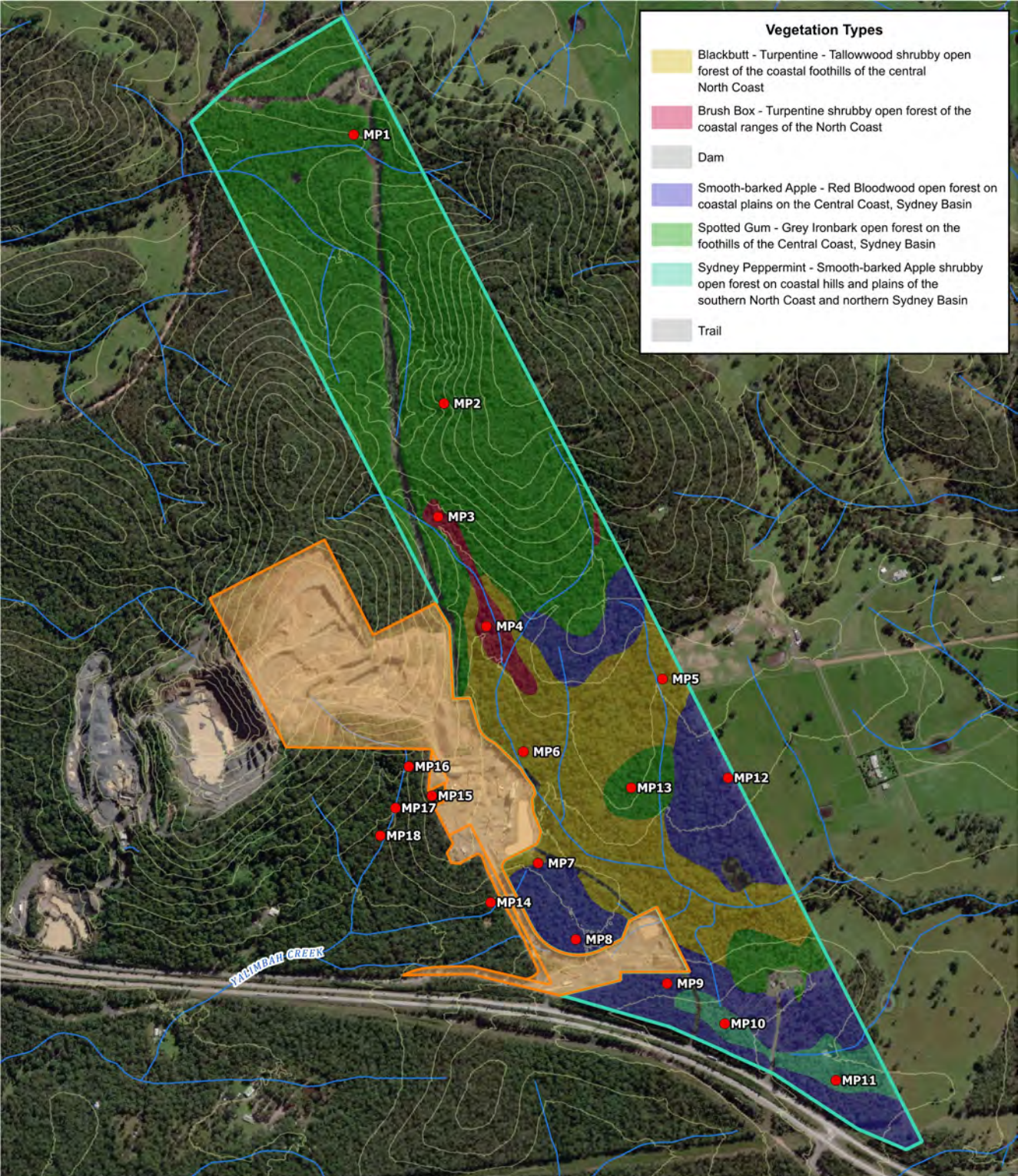
2.1 VEGETATION AND THREATENED FLORA MONITORING

A total of 18 monitoring sites were established in October 2015, including 13 sites within the Biodiversity Offset Area (BOA), and five sites on Lot 12 DP 1024564 within 50 m of the project disturbance area and along Yalimbah Creek. The location of each monitoring site was recorded with a handheld GPS (Terraflex) and permanently marked with a capped star picket (see **Figure 4**).

Baseline surveys were completed across the 18 monitoring sites in October 2015 and subsequently surveyed from 2016 to 2025 (23th and 24th September 2025). Vegetation condition monitoring was conducted across all 18 monitoring sites. Threatened flora monitoring was carried out at ten of the monitoring sites in 2024, including MP16 where *Asperula asthenes* was first identified in 2021 (**Table 3**).

Table 3: Summary of vegetation and threatened flora monitoring sites

Monitoring Site	Location	Vegetation Community	Threatened Flora Species Monitored
MP 1	BOA – Lot 5	Spotted Gum - Grey Ironbark open forest	-
MP 2	BOA – Lot 5	Spotted Gum - Grey Ironbark open forest	-
MP 3	BOA – Lot 5	Brush Box - Turpentine shrubby open forest	<i>Asperula asthenes</i>
MP 4	BOA – Lot 13	Brush Box - Turpentine shrubby open forest	<i>Asperula asthenes</i>
MP 5	BOA – Lot 14	Blackbutt - Turpentine - Tallowwood shrubby open forest	-
MP 6	BOA – Lot 13	Blackbutt - Turpentine - Tallowwood shrubby open forest	-
MP 7	BOA – Lot 13	Smooth-barked Apple - Red Bloodwood open forest	<i>Tetratheca juncea</i>
MP 8	BOA – Lot 13	Smooth-barked Apple - Red Bloodwood open forest	<i>Tetratheca juncea</i> and <i>Grevillea parviflora</i> subsp. <i>parviflora</i>
MP 9	BOA – Lot 13	Smooth-barked Apple - Red Bloodwood open forest	-
MP 10	BOA – Lot 14	Sydney Peppermint - Smooth-barked Apple shrubby open forest	-
MP 11	BOA – Lot 14	Sydney Peppermint - Smooth-barked Apple shrubby open forest	<i>Grevillea parviflora</i> subsp. <i>parviflora</i> and <i>Tetratheca juncea</i>
MP 12	BOA – Lot 14	Smooth-barked Apple – Red Bloodwood open forest	<i>Grevillea parviflora</i> subsp. <i>parviflora</i>
MP 13	BOA – Lot 14	Spotted Gum – Grey Ironbark open forest	-
MP 14	Lot 12	Smooth-barked Apple - Red Bloodwood open forest	-
MP 15	Lot 12	Blackbutt - Turpentine - Tallowwood shrubby open forest	<i>Tetratheca juncea</i>
MP 16	Lot 12	Spotted Gum – Grey Ironbark open forest	<i>Asperula asthenes</i>
MP 17	Lot 12	Brush Box - Turpentine shrubby open forest	<i>Asperula asthenes</i>
MP 18	Lot 12	Brush Box - Turpentine shrubby open forest	<i>Asperula asthenes</i>



Vegetation Types	
	Blackbutt - Turpentine - Tallowood shrubby open forest of the coastal foothills of the central North Coast
	Brush Box - Turpentine shrubby open forest of the coastal ranges of the North Coast
	Dam
	Smooth-barked Apple - Red Bloodwood open forest on coastal plains on the Central Coast, Sydney Basin
	Spotted Gum - Grey Ironbark open forest on the foothills of the Central Coast, Sydney Basin
	Sydney Peppermint - Smooth-barked Apple shrubby open forest on coastal hills and plains of the southern North Coast and northern Sydney Basin
	Trail

	Karuah East Quarry Approved Disturbance Area		Contours (10m)
	Biodiversity Offset Area		Monitoring Point
	Major watercourse		
	Minor watercourse		

Figure 4:
Vegetation and Threatened Flora Monitoring Locations



GDA94 / MGA zone 56
 EPSG:28356



2.1.1 Vegetation Condition Assessment

A qualitative assessment of vegetation condition and photo monitoring was undertaken at each of the 18 monitoring points, involving collection of the following data:

- Vegetation type and structure, including dominant species and estimated percentage foliage cover of each stratum (within 20 m radius of monitoring point);
- General health and condition of vegetation, including evidence of foliage die-off;
- Weed species and abundance; and
- Any management issues or indirect impacts from the project area or adjoining lands.
- One photograph (facing north) was taken at each of the monitoring points.

2.1.2 Threatened Flora Monitoring

Monitoring of threatened flora species was undertaken at the previously observed nine monitoring sites as per the BOAMP and L&RMP as well as MP16, where *Asperula asthenes* was identified in 2021. At these sites, all threatened flora individuals within 10 m of the monitoring point were recorded. The bearing and distance of each clump / individual from the star picket recorded during the baseline survey was used to accurately re-locate known individuals in the survey area. The bearing (degrees) for each clump was measured using a Suunto compass, and the distance was determined using a tape measure attached to the star picket. Additionally, each clump/individual was permanently marked with a steel peg (positioned 20 cm to the south of each clump/individual to avoid damaging plants); a metal tag was attached to each peg which provides a unique ID number. Note separate individual plants were delineated based on criteria described in **Table 4**.

Table 4: Criteria for delineation of "individual" plants

Species	Definition of "individual"
<i>Asperula asthenes</i>	Individual plants were delineated based on the methodology used by ELA (2014) during previous targeted surveys to ensure a consistent approach for population surveys and monitoring across the BOA. Based on this method, stems (or groups of stems) of <i>Asperula asthenes</i> occurring 40 cm or more apart are considered separate individuals.
<i>Tetratheca juncea</i>	Individuals or 'clumps' were delineated and counted in accordance with the standardised method described by Payne et al. (2002), in which individual clumps occurring 30 cm or more apart are considered separate, individual plants.
<i>Grevillea parviflora</i> subsp. <i>parviflora</i>	Stems occurring 30 cm or more apart were considered separate individuals.

For each individual identified in the survey area, the following information was recorded:

- Clump/individual ID number;
- Distance and bearing from centre star-picket to the clump;
- The size of the clump measured across the widest and narrowest points (cm) (for *A. asthenes* and *T. juncea*) or max height (for *G. parviflora* subsp. *parviflora*);
- Presence or absence of flowers (for *A. asthenes* and *G. parviflora* subsp. *parviflora*). The number of flowers and fruit on *T. juncea* plants were recorded to enable monitoring of reproductive output of this species; and
- Notes on general health of the plant, including any die-back or disease.

Following assessment of all previously recorded individuals, an additional survey of the area was performed at each site to identify any new individuals. For all new individuals identified within the survey area, the above listed information was collected.

2.2 SITE WALKOVER AND INSPECTION

Inspection of key management features was undertaken across the BOA and Lot 12 (within 50 m of the project area and along Yalimbah Creek) in September 2024 in accordance with Section 3 of the BOAMP. The following features were inspected and assessed:

- Internal and external fencing;
- Access tracks and gates;
- Areas of active erosion and sedimentation;
- Areas surrounding the two existing dwellings within the BOA;
- Redistribution of habitat resources salvaged during clearing for the KEQ Project;
- Extent and density of priority and environmental weeds within the project disturbance area, adjoining vegetation within 50 m of the disturbance area boundary on Lots 12 and 13, and along Yalimbah Creek.

2.2.1 Weed Mapping

Weeds for which detailed mapping was undertaken (i.e. target weed species) are those:

- Listed under the Biosecurity Act 2015 as priority weeds within the MidCoast Council control area;
- Identified as a Weed of National Significance (WoNS); and / or
- Environmental weeds which represent major infestations and / or have the potential to adversely affect ecological values within the BOA.

The most widespread and abundant weed species across the site is *Lantana camara* (Lantana). Four categories were used during field surveys to map areas of different Lantana density based on the percentage foliage cover:

- Nil: no Lantana observed;
- Scattered: $\leq 20\%$ Lantana cover;
- Moderate: 21-60% Lantana cover; and
- High: $>60\%$ Lantana cover.

Other target weed species occurring outside moderate to high Lantana areas were mapped separately (i.e. weeds which may not be identified and treated as part of Lantana control).

3. RESULTS AND DISCUSSION

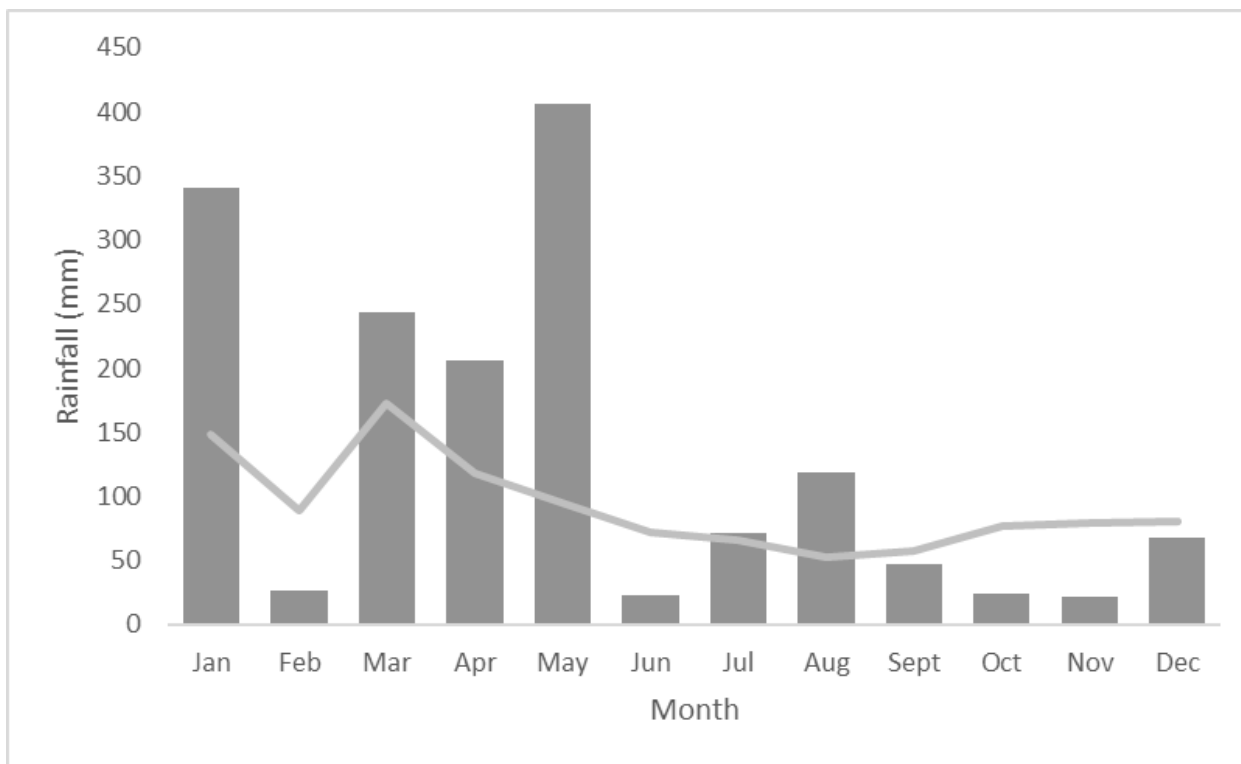
3.1 ENVIRONMENTAL CONDITIONS

Monitoring point field surveys were conducted on the 23th and 24th September 2025. Rainfall was variable with higher than average rainfall occurring from March to May inclusive (**Table 5** and **Plate 1**). Rainfall thus far is notably higher (1075ml) when compared to the dry conditions recorded throughout 2023 (855.9ml).

Table 5: Local Rainfall Data in mm (Clarence Town (Prince Street) Station – BOM Station 61010) (BOM 2025)

Year	Jan	Feb	Mar	Apr	May	Jun	Jul	Aug	Sept	Oct	Nov	Dec	Total
2015	134.2	32.0	128.2	451.8	130.6	54.0	25.2	35.6	85.6	48.6	162.8	147.4	1436.0
2016	472.2	38.6	36.4	43.0	14.8	113.0	54.6	68.2	55.0	50.0	64.6	83.6	1094.0
2017	62.4	88.8	218.0	91.2	14.8	121.6	8.6	17.4	8.0	91.0	41.2	53.2	816.2
2018	16.2	79.2	149.2	83.4	15.4	153.6	1.0	28.4	49.8	143.2	90.2	87.0	896.6
2019	23.4	73.6	152.0	53.8	36.0	77.6	16.8	36.0	85.0	19.6	21.0	3.0	597.8
2020	78.0	274.0	110.0	26.8	82.4	56.6	141.8	44.0	34.6	169.2	48.2	163.2	1228.8
2021	200.4	141.4	363.8	31.0	61.2	72.2	35.0	60.6	62.0	72.0	236.4	92.6	1428.6
2022	85.0	94.6	307.0	104.6	82.0	19.2	282.8	54.0	121.0	89.6	54.4	28.4	1322.6
2023	158.4	38.3	123.7	65.2	37.7	7	42.9	60.7	11.2	97.2	81.4	132.2	855.9
2024	66.2	98.0	68.8	140.4	166.8	94.8	46.6	53.0	73.6	39.0	47.0	23.2	917.4
2025	341	26.6	243.8	205.6	406.6	22.6	71	118.4	47	23.8	21.2	67.6	1595.2
Mean	149	90	173	118	95	72	66	52	58	77	79	80	1108

Plate 1: Local Rainfall Data (BOM Station 61010) (BOM 2025) – Columns (2025 rainfall data), Line (Long-term mean rainfall)



3.2 VEGETATION AND THREATENED SPECIES MONITORING

3.2.1 Vegetation Condition

The 2025 KEQ vegetation condition assessment was completed over two days (23th and 24th September 2025) across all 18 monitoring sites and represents the Ninth annual inspection of vegetation condition within the KEQ BOA and Lot 12, with baseline data collected in 2015.

Vegetation condition, exotic species cover, and records of disturbance are summarised in the results below. Site-specific results and photo monitoring results are detailed further in **Appendix A** and **Appendix B**.

General health of vegetation

Vegetation conditions across KEQ BOA and Lot 12 monitoring sites remain relatively stable since the previous monitoring event in 2024 with almost all monitoring sites recording signs of regeneration.

Canopy condition, measured as Projected Foliage Cover (PFC%), continues to slowly increase and is approaching pre-mine operations PFC (see **Plate 2**). Results from the current monitoring event indicate that canopy cover has largely stabilized, with small increases within the communities. Further monitoring events will identify any longer-term trends in canopy conditions. Signs of dieback have decreased since monitoring in 2024. Trees also show signs of recovery, with new growth recorded in 2025 possibly due to unprecedented rainfall in the beginning of the year.

There has been little change in PFC across the midstory strata in recent years with some communities experiencing marginal increase at the current monitoring event (2025), though largely unchanged. A notable decline was seen in all vegetation communities from 2019 to 2020, presumably due to the drier conditions at that time. It appears that the midstory of these communities have recovered poorly since 2020 (see **Plate 3**).

Shrub strata PFC has increased steadily since monitoring first began in 2015 with ongoing improvements observed across all communities. Similarly, little variation was seen at the current monitoring event compared to 2024 (**Plate 4**). Most communities have exceeded pre-mine operations PFC targets though continued monitoring is needed for more accurate measures. The communities *Brush Box – Turpentine shrubby open forest* and *Sydney Peppermint – Smooth-barked Apple shrubby open forest* have overcome a plateau from 2022 to 2024, having increased at the current monitoring period.

Grass cover across all communities has significantly decreased since monitoring began in 2015, and continues to decline, with the largest decline occurring over the 2018-2020 period. In recent years the PFC for this stratum has stabilized, though remains below pre-mine operation values (**Plate 5**). This is unlikely to be the result of any direct or indirect impacts of quarry operations, instead is more likely from increasing competition from shrub/mid-story species as well as a small level of variability expected between surveyors. Additionally, non-grass groundcover, has recovered since a substantial decrease in 2020, likely due to surveyor variability, and is approaching pre-mine operation values (**Plate 6**).

Exotics

PFC of exotic species has remained consistent with pre-mine operation values across most vegetation communities. Recent land management efforts have reduced exotic cover since the previous monitoring event, particularly within *Brush box – Turpentine shrubby open forest* and *Spotted Gum – Grey Ironbark forest* (**Plate 7**). There remains no recorded exotics in the *Sydney Peppermint – Smooth-barked apple shrubby open forest* community. The highest level of exotic species cover continues to occur within *Brush Box – Turpentine shrubby open forest* sites and includes large thickets of *Lantana camara* var. *camara*. Weed coverage is further discussed and mapped in **Figure 5**.

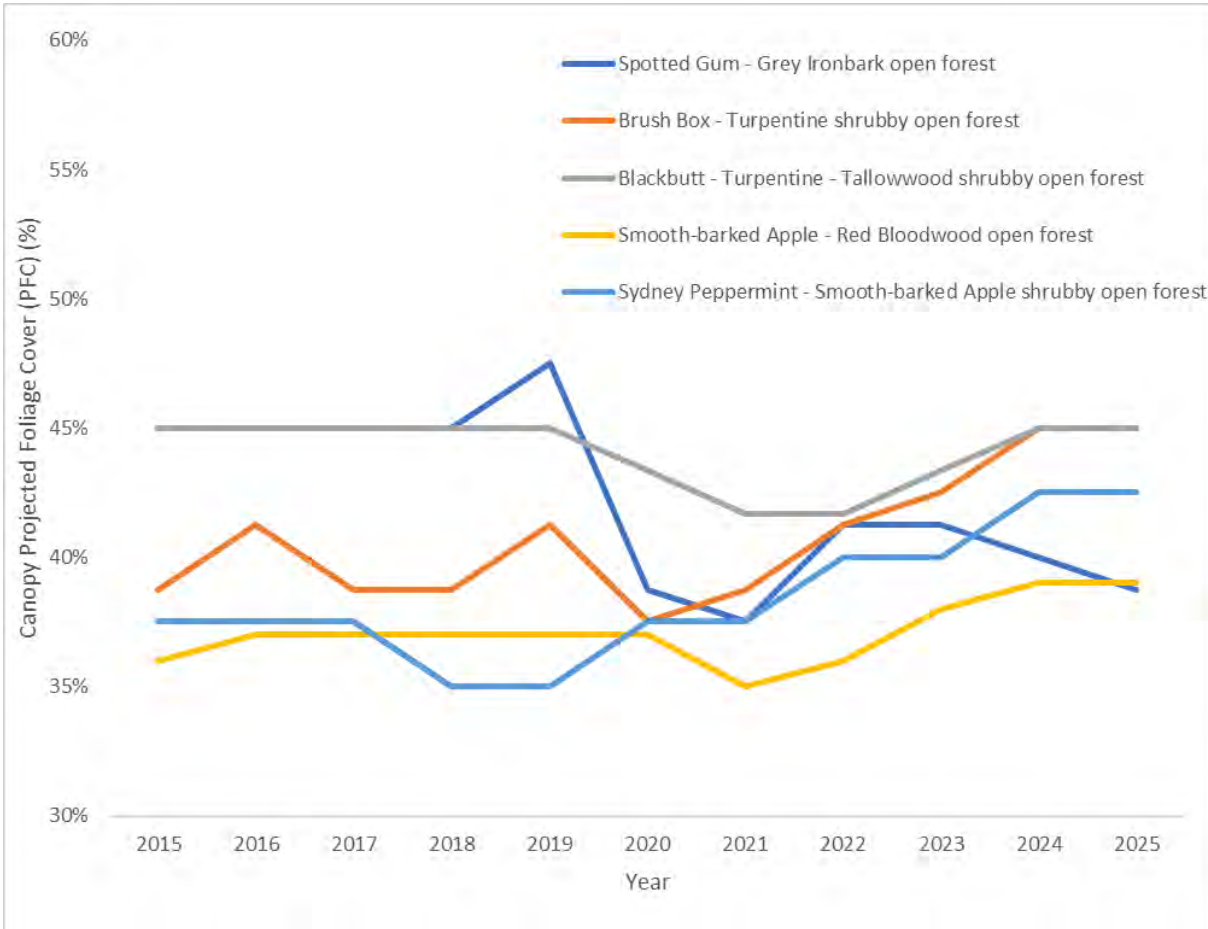


Plate 2: Mean Canopy Projected Foliage Cover (%) by vegetation community (2015-2024)

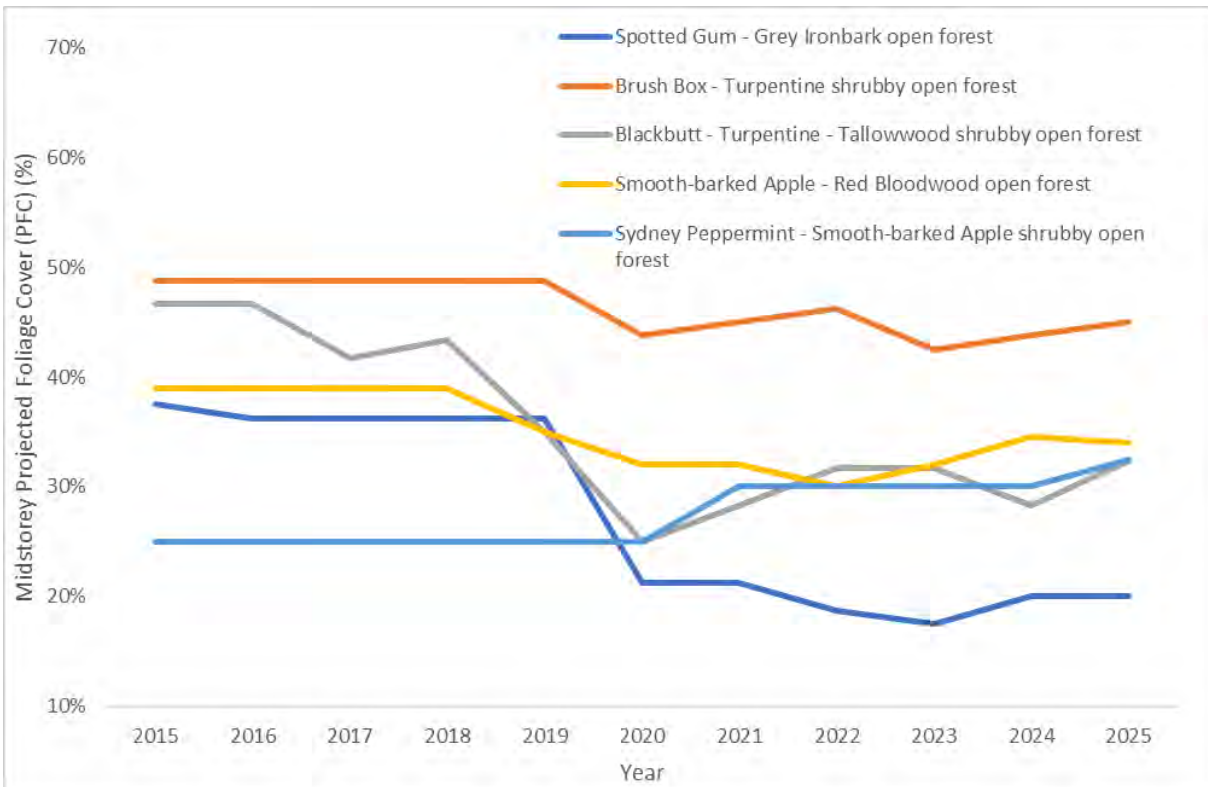


Plate 3: Mean Mid-storey Projected Foliage Cover (%) by vegetation community (2015-2024)

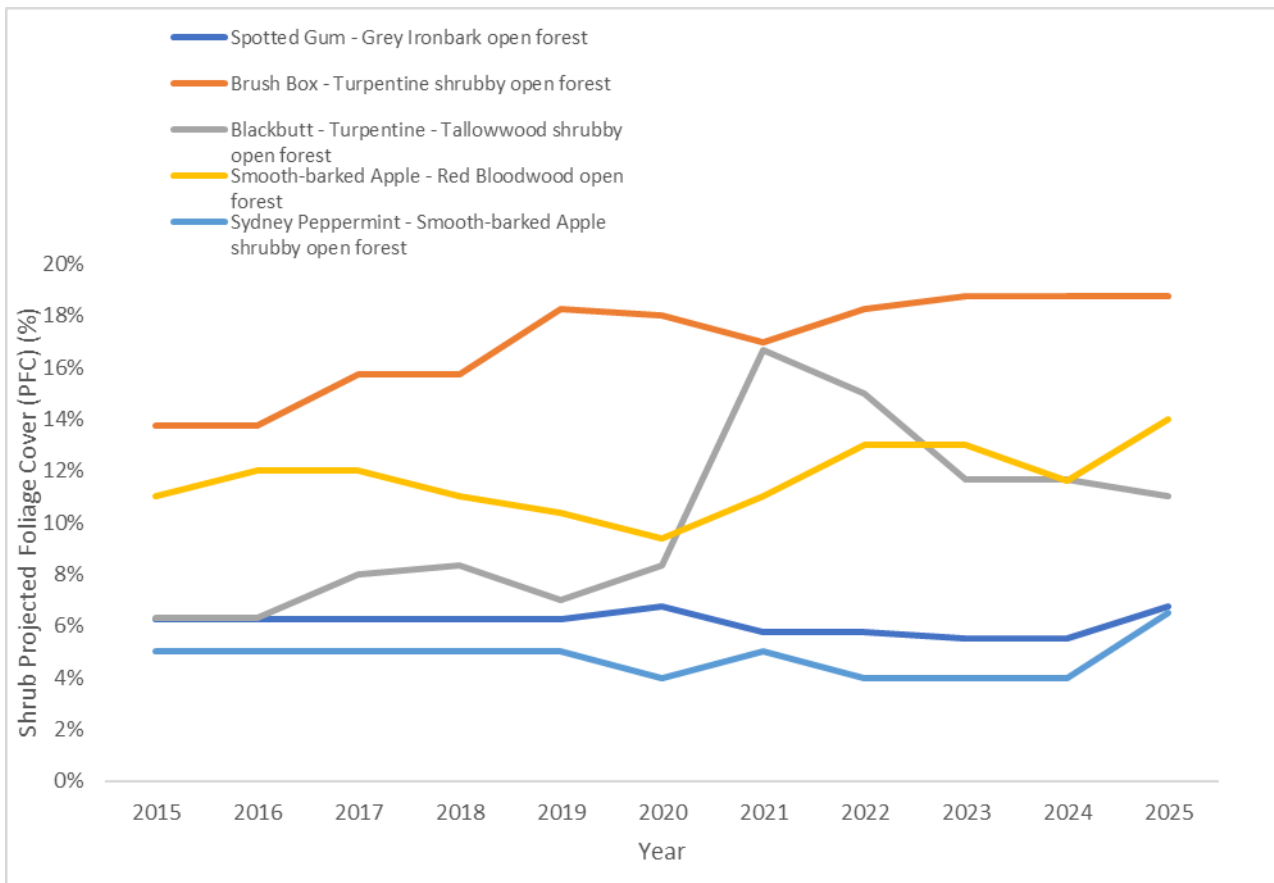


Plate 4: Mean Shrub Projected Foliage Cover (%) by vegetation community (2015-2024)

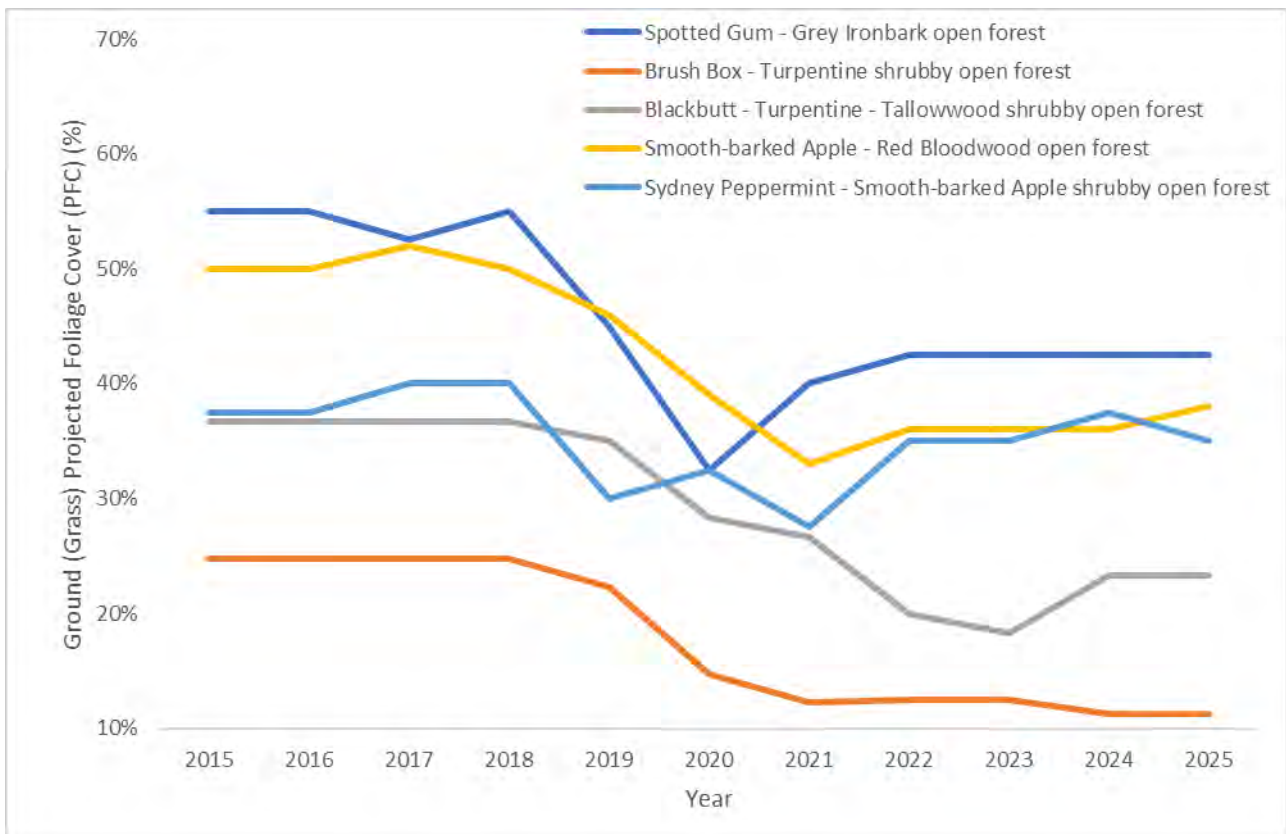


Plate 5: Mean Ground (Grass) Projected Foliage Cover (%) by vegetation community (2015-2024)

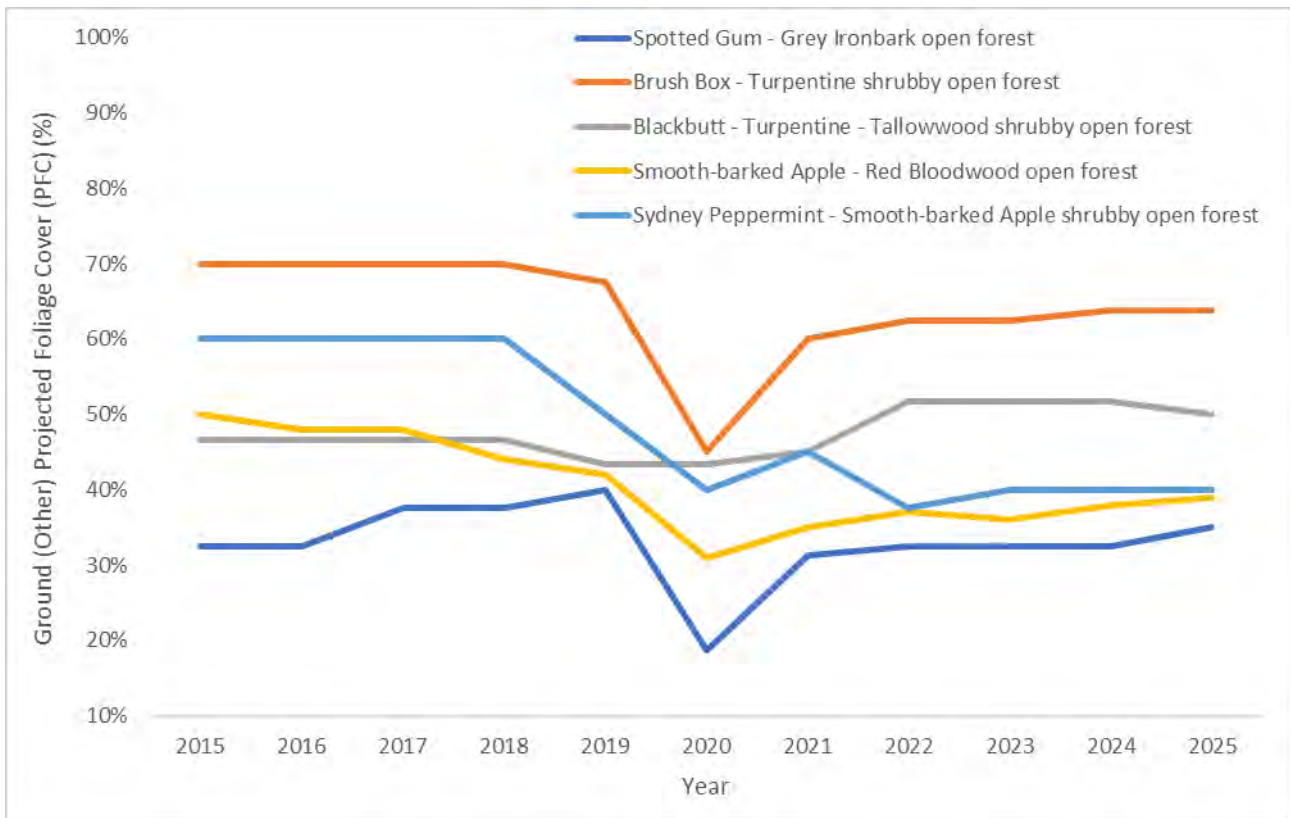


Plate 6: Mean Ground (Other) Projected Foliage Cover (%) by vegetation community (2015-2024)

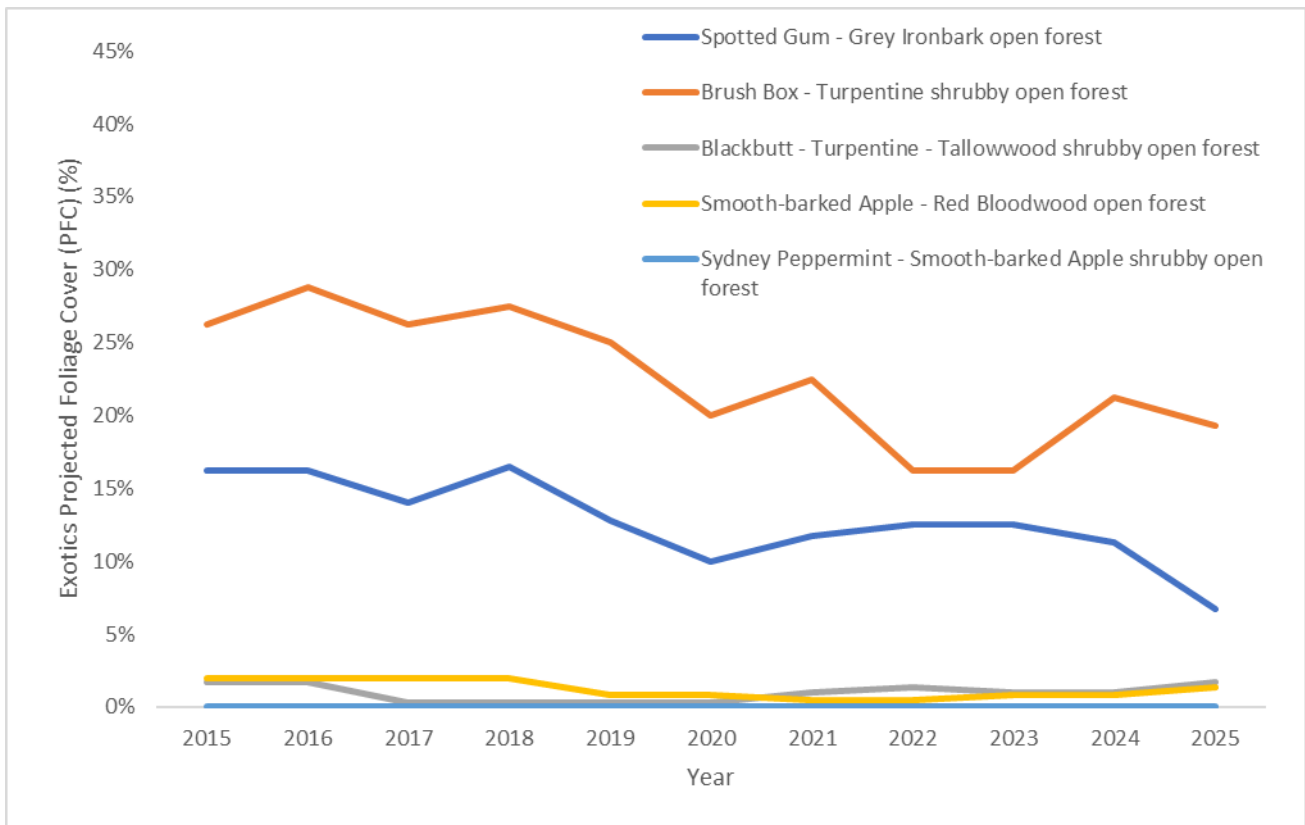


Plate 7: Mean Exotics Projected Foliage Cover (%) by vegetation community (2015-2024)

Disturbance

Minor disturbance was recorded at several monitoring sites. These are detailed in **Appendix A**, however, the following key observations are noted below:

- Heavy *Lantana camara* var. *camara* (Lantana) infestation remains in the vicinity of MP2 with small increases compared to 2024 monitoring (**Photo 1**).
- Heavy *Lantana camara* var. *camara* (Lantana) infestation remains at MP3 though has not increased since previous monitoring events. This infestation was seen to impact the remaining *Asperula asthenes* at that location (**Appendix D**).
- Heavy rainfall occurring in 2022 at MP 4 had previously removed leaf litter and likely some *Asperula asthenes* individuals. Another unprecedented rainfall event occurring from March to May of 2025 has further disturbed this monitoring point. Many markers and, likely many *Asperula asthenes* individuals, have been removed or are unable to be located. Accurate monitoring was therefore difficult. Future monitoring would benefit from a comprehensive review of this plot; recounting and remarking individuals.
- Past clearing at MP 12 is beginning to show signs of regeneration, despite continued maintenance of the accessway. The stockpiled timber of removed trees had impacted several *Grevillea parviflora* individuals that were not observed in 2024. An additional plant was recovered at the current monitoring event.
- Sedimentation occurring in creek water from quarry operations likely initiated by rainfall runoff at MP6 and MP17.
- Similar to the 2024 monitoring, minor scouring of creek bank was recorded at MP18, MP17 within a gully to the west of the quarry. High rainfall occurring earlier in 2025 has exacerbated the scouring and likely contributed to the removal several of *Asperula asthenes* individuals growing along the creek banks.
- High levels of dust were observed on foliage (see **Photo 2**) and on the ground at several monitoring sites along the boundaries of quarry operations. Dust levels have increased compared to previous years and remnant vegetation is deteriorating. Monitoring of this disturbance should be continued to assess further impact on remnant vegetation.
- Evidence of sedimentation and erosion has been observed in a few locations including MP14, and around the extent of the quarry along the south eastern edge of the extraction area and along the western side of the haul road into the Karuah Quarries Conservation Area (**Photo 3** and **Photo 4**).



Photo 1: Heavy Lantana infestation occurring in the gully, east of MP2.



Photo 2: Dust Cover on Foliage recorded near MP6 in 2025.



Photo 3: Sedimentation and Erosion into the Karuah Quarry Conservation Area into Dam (2025) near MP14.



Photo 4: Erosion into the Karuah Quarry Conservation Area Dam and the area overgrown with *Setaria sphacelata* 2025.

3.2.2 Threatened Flora

The 2024 threatened species monitoring identified a total of 49 individual *Asperula asthenes* plants, 24 clumps of *Tetradlea juncea*, and 19 *Grevillea parviflora* subsp. *parviflora* shrubs.

Species specific results are discussed below, for more detailed threatened flora results including site specific observations on abundance and condition see **Appendix C**.

Asperula asthenes

Monitoring for *A. asthenes* was completed at the four original monitoring sites; MP 3, MP 4, MP 17, and MP 18, as well as MP16, where the species was identified during the 2021 surveys. It was observed at MP 18 that several plants had been removed, or unable, to be located possibly due to high rainfall events early in the year. MP 3, MP16 and MP17 had all experienced a decrease of one individual plant. The number of *A. asthenes* had increased by four individuals at MP 4 (**Plate 8**).

It is likely that many new individuals that germinated in 2020 (82 individual plants) in response to favourable conditions, have subsequently been outcompeted following the return of other groundcover species (49 individual plants in 2025). Additionally, several of the individuals residing on the banks of a creek may have been removed by heavy rainfall events, particularly seen within MP18.

Unprecedented rainfall occurring from March to May of 2025 has disturbed MP 4. Many markers and, likely many *Asperula asthenes* individuals, have been removed or are unable to be located, despite an overall increase in total individual. Accurate monitoring was therefore difficult. Future monitoring would benefit from a comprehensive review of this plot; recounting and remarking individuals.

The decrease in overall abundance for the species continues a pattern of fluctuating abundance results for the species since 2015. There is no discernible pattern to suggest impacts from quarry operations in relation to *A. asthenes* abundance.

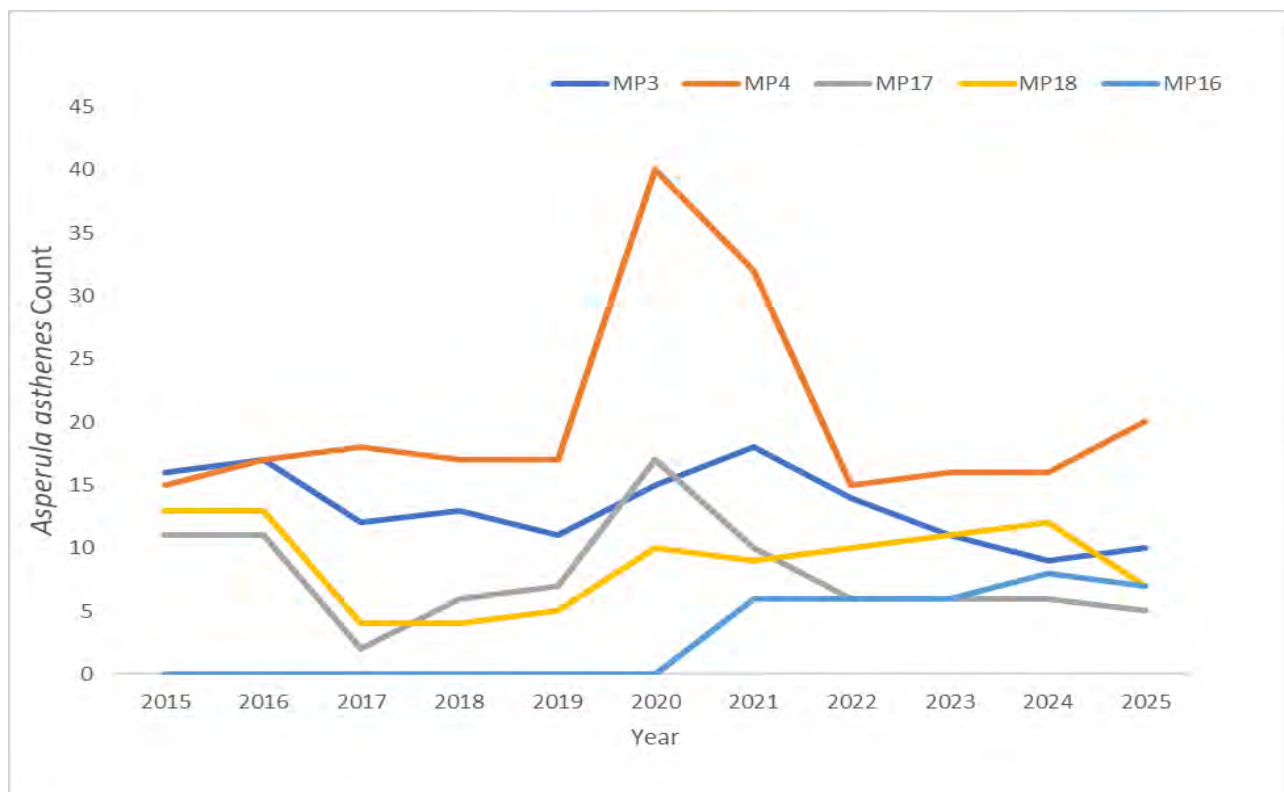


Plate 8: *Asperula asthenes* abundance at monitoring sites, including MP16 where it was first detected in 2021. (2015-2024)

Tetratheca juncea

Monitoring for *T. juncea* was completed at four monitoring sites; MP 7, MP 8, MP 11 and MP 15. The overall population remains consistent with the 2024 monitoring, though with an overall loss of one individual.

The populations at MP7 and MP15 remain unchanged since the last monitoring event, with decreases occurring at MP 7 (9 to 7 plants). An additional plant was discovered at MP11.

Tetratheca juncea abundance has generally remained stable across three of the monitoring sites (MP 7, MP 8, and MP 11) from 2015 to 2024. Though reductions have occurred, population numbers are similar to those recorded pre-mining operations. Unfortunately, a major reduction in population numbers was observed at MP15, in which roughly 13% of the original plants remain. A thick layer of dust was observed on the foliage which has seemingly increased over the years. It is likely that the reduction in plant numbers could be linked to edge effects from quarry operations, i.e. increasing dust pollution. No other major disturbances were noted during monitoring (**Plate 9**).

Flowering was recorded for the species across all four monitoring plots (MP 7, MP 8, MP 11 and MP 15) during the 2025 monitoring event. Monitoring points 7, 8 and 11 were in particularly good condition, displaying an abundance of new shoots and plentiful flowers. No fruit was recorded at any monitoring point. Overall, with the exception of MP15, the results indicate *Tetratheca juncea* is in good reproductive condition (see **Appendix C**).

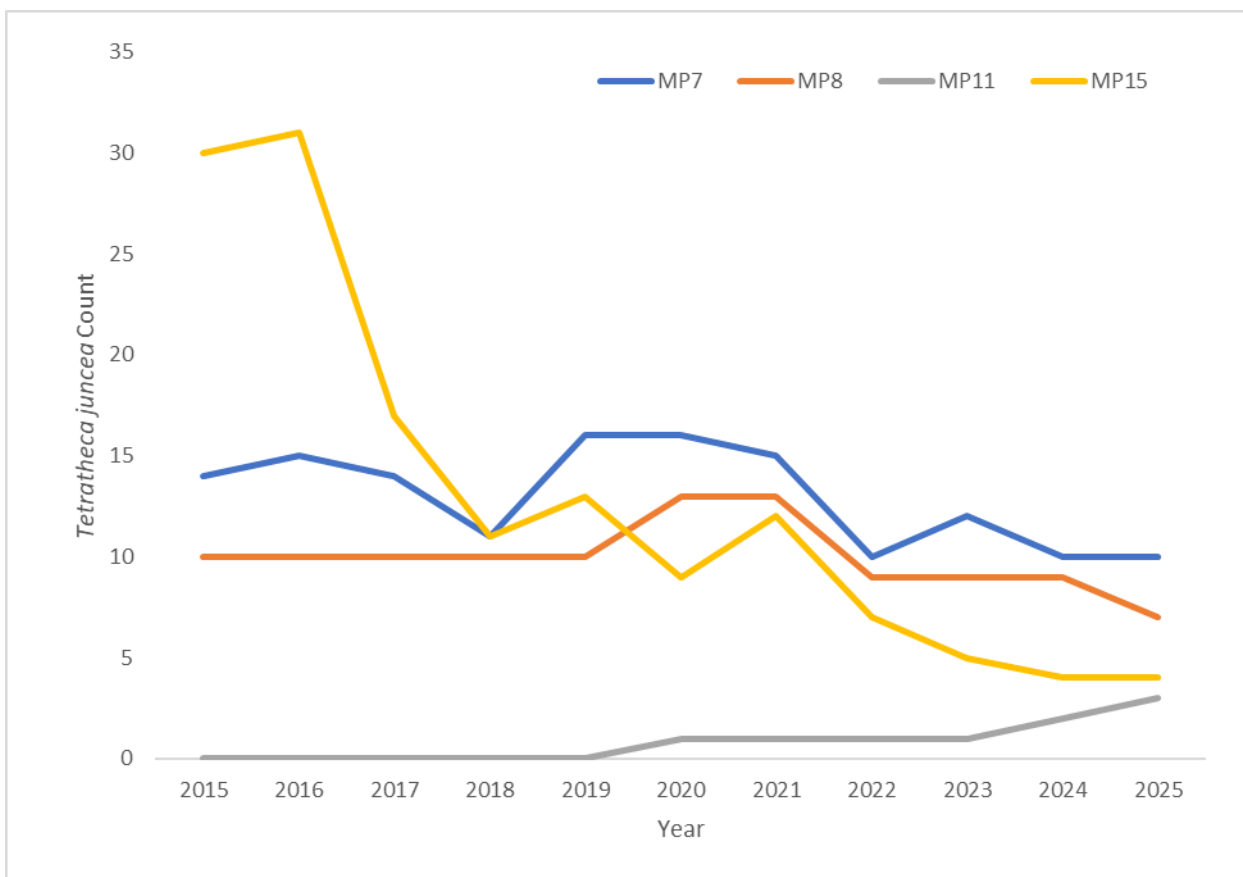


Plate 9: *Tetratheca juncea* abundance at monitoring sites (2015-2024)

Grevillea parviflora* subsp. *parviflora

Monitoring for *G.parviflora* subsp. *parviflora* was completed at three monitoring sites; MP 8, MP 11 and MP 12. Since the previous monitoring event in 2024, MP11 and MP12 recorded one more individual respectively. No plants continue to be present at MP8, and have not been recorded since 2020. Future monitoring may benefit from the removal of this monitoring point from assessment (**Plate 10**).

The total number of flowers recorded at MP 11 and MP 12 were eight (8) and 251, indicating that despite obvious disturbance from ongoing accessway maintenance and past clearing occurring at MP12, *G.parviflora* remains in a healthy reproductive state.

The total number of *G. parviflora* subsp. *parviflora* individuals across all monitoring sites is lower than that recorded in 2015, though has increase by two individuals since the previous monitoring event.

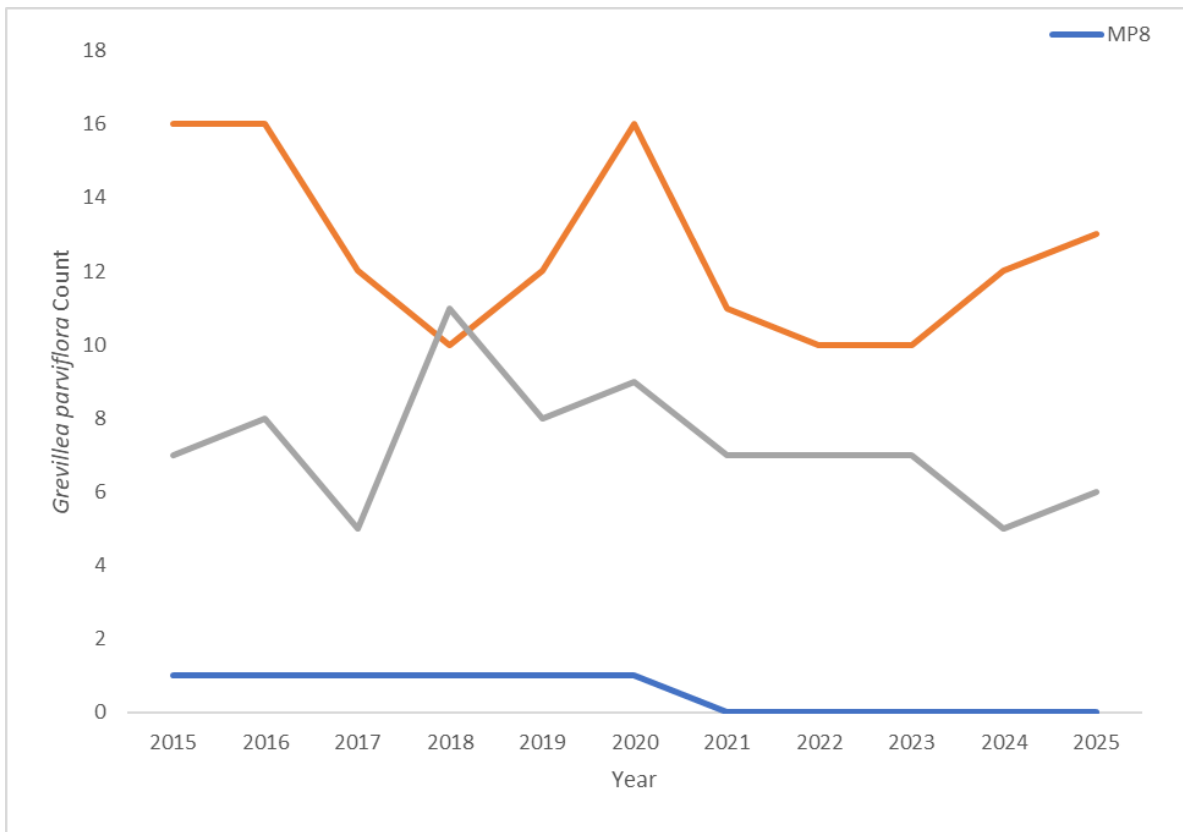


Plate 10: *Grevillea parviflora* subsp. *parviflora* abundance at monitoring sites (2015-2024)

3.2.2.1 Threatened Species abundance over time

The current monitoring event (2025) displayed a decrease in threatened flora abundance for *Asperula asthenes* and *Tetraloche juncea* with a small increase observed for *Grevillea parviflora* subsp. *Parviflora*. The table below (**Table 6**) illustrates the percent of decline in threatened flora since baseline surveys were conducted in 2015. It should be noted that *Asperula asthenes* at MP 16 was first identified in 2021 and calculations have been adjusted to reflect this new baseline. Similarly, *Tetraloche juncea* was first identified in MP 11 in 2020.

The monitoring points MP4, MP7, MP8, MP15, MP16 and MP17 are considered close to the impact area (as per BOAMP) and MP3, MP11, MP12 and MP18 are located further away from the impact area.

High levels of decline (<10%) were observed at locations both close and further away from the impact area, and thus this decline cannot be specifically attributed to disturbance from quarry operations.

Rather, *Lantana camara* infestation may be contributing to the decline of *Asperula asthenes* individuals in particular, at MP3 and in Lot 12 (MP, 17, MP18).

Tetratheca juncea has displayed an increase since the previous monitoring event largely attributed to the steady increase of *Tetratheca juncea* at MP11 since monitoring first began in 2020. *Tetratheca juncea* continues to steadily decline however in the remaining monitoring points, which may be a result of natural variation in the species and proximity to quarry operations, where substantial dust accumulation was observed on foliage (MP15 and MP7). See **Photo 2**.

Substantial decline was observed for *Grevillea parviflora subsp. Parviflora*, though for MP 8 this is not an accurate reflection of overall population decline. One individual was originally recorded at this location and has not been detected since monitoring occurred in 2020. *Grevillea parviflora subsp. Parviflora* individuals at MP 12 however, have likely declined due to the flattening of clumps from timber waste that has been deposited there from ongoing accessway maintenance. Many individuals at this monitoring point cannot be located due to this obstruction, though it is possible that individuals persist underneath. In fact, one individual was recovered at this monitoring event.

Table 6: Threatened Species percent change from baseline surveys (2015-2025)

Monitoring Point	Species	Change from baseline	Average Change
MP3 (Away from impact area)	<i>Asperula asthenes</i>	-37.5	17.64% Decline
MP4 (Close to impact area)		33.33	
MP16 (Close to impact area)		16.67 (since 2021)	
MP17 (Close to impact area)		-54.55	
MP18 (Away from impact area)		-46.15	
MP7 (Close to impact area)	<i>Tetratheca juncea</i>	-28.57	13.69% Increase (due to MP11)
MP8 (Close to impact area)		-30.00	
MP11 (Away from impact area)		200.00 (Since 2020)	
MP15 (Close to impact area)		-86.67	
MP8 (Close to impact area)	<i>Grevillea parviflora subsp. parviflora</i>	-100.00	44.35% Decline
MP11 (Away from impact area)		-18.75	
MP12 (Away from impact area)		-14.29	

3.3 SITE WALKOVER AND INSPECTION

3.3.1 Weed Infestations

Comprehensive weed mapping was conducted across the BOA within the project disturbance area, within 50 m of the project disturbance area, and along Yalimbah Creek on Lot 12 during field surveys in 2024 and was ground truthed on the 23rd and 24th of September 2025. The resulting weed map (**Figure 5**) illustrates the cover of the most abundant weed species across the site, *Lantana camara* var. *camara* (Lantana) (Priority Weed within the MidCoast LGA). As with previous monitoring events, major infestations occur throughout the site, with most infestations occurring across the northern extent of the BOA (**Figure 5**). Lantana infestations were observed to spread to the southern extent of the BOA. The majority of the BOA including Lot 12 can be said to suffer moderate lantana densities.

Acacia saligna was observed in the vicinity of MP8 which has not been previously detected. The prioritization of its removal is therefore strongly recommended to avoid further disturbance.

One other Priority Weed species was identified in the BOA: *Senecio madagascariensis* (Fireweed). This species only occurs as small discrete patches in a few locations in the BOA.

Notable areas of exotic perennial grasses previously mapped along road and track sides, were recorded again in 2025 (**Figure 5**). The dominant exotic grass species in these areas include *Setaria sphacelata* (South African Pigeon Grass), *Andropogon virginicus* (Whisky Grass), and *Axonopus fissifolius* (Narrow-leafed Carpet Grass), as well as a variety of annual and perennial exotic herbs. The areas dominated by exotic grasses are primarily restricted to the power line easement, around existing dwellings, track edges, perimeter of quarry disturbance area, perimeter of the run-off dam in Lot 12, and previously cleared regrowth areas on the southern part of Lot 14.

While the dense areas of exotic grasses have been mapped, they are not considered target weed species at this stage. They represent a relatively low threat to the integrity of ecological values within the site. The exotic grasses occurring in the areas of native regrowth are also likely to be shaded out over time as the canopy, and midstorey cover continues to regenerate. However, the distribution of exotic grasses will continue to be monitored, and any increases will be evaluated to determine if management is required.

It is strongly recommended that weed control works for the next 12 months should focus on the Lantana infestations in Lot 5, northern section of Lot 12 and north-east part of Lot 13, especially within the vicinity of MP 3 and MP 4, to protect *Asperula asthenes* individuals. *Asperula asthenes* within MP3 is particularly suffering and requires immediate attention. Evidence of weed management was observed in the vicinity of MP 1, almost totally diminishing the burden within this monitoring point. Priority should also be given to controlling infestations alongside waterways where Lantana has become most abundant. These weed control activities must be undertaken in spring in accordance with the procedures detailed in Section 3.10 of the BOAMP due to the presence of threatened flora (*Asperula asthenes*) in these areas.

3.3.2 Fencing and Tracks

The layout of existing and required fencing, gates and tracks across the BOA is shown in **Figure 6**. Boundary fencing is required around the entire KEQ project area. Fencing of KEQ project area / BOA boundary has commenced (approximately 70% completed in 2017). A new fence was installed along the eastern boundary of the BOA adjoining Lot 10 in 2017. New fencing was installed along the haul road within Lot 13 in 2017 and this was extended in 2024 with the installation of a new gate and fencing around the KEQ entrance of the rock crushing area (**Photo 7**). Fencing along the remaining 30% of project area / BOA boundary, and Lot 5 / Lot 14 boundary is required. Damaged barbed wire fencing previously observed along the northern boundary of Lot 5, has been repaired in 2025 (**Photo 5**).

Key fencing requirements within the site include:

- Internal fencing is required around the existing dwellings on Lot 5 and Lot 14.
- Fencing alongside the north-eastern boundary of Lot 5 has been removed with the intention of replacing it.
- Fencing is absent along the western boundary of Lot 5 and will need installation
- Fencing along the western boundary of Lot 13 and haul road has been repaired from prior damage (see **Photo 6**).
- Many timber stockpiles were observed outside of the disturbance area along fence lines and at the end of the access track southeast of the rock quarry (**Photo 9**).
- All fencing works are required to be undertaken in accordance with **Section 3.2** of the BOAMP.

Several redundant sections of tracks within the southern part of the BOA are being successfully rehabilitated following the placement of branches, hollow logs / sections and other organic debris salvaged from the KEQ disturbance area during vegetation clearing. Minor erosion damage along an access track towards the south of the stockpile area has been rectified since it was first observed in 2022.

Additional maintenance is recommended at the access tracks along the north-western boundary of Lot 5, that have become overgrown and are no longer accessible by vehicle.



Photo 5: Fence repair works observed along far northern boundary in 2025



Photo 6: Fixed fence along western boundary of haul road



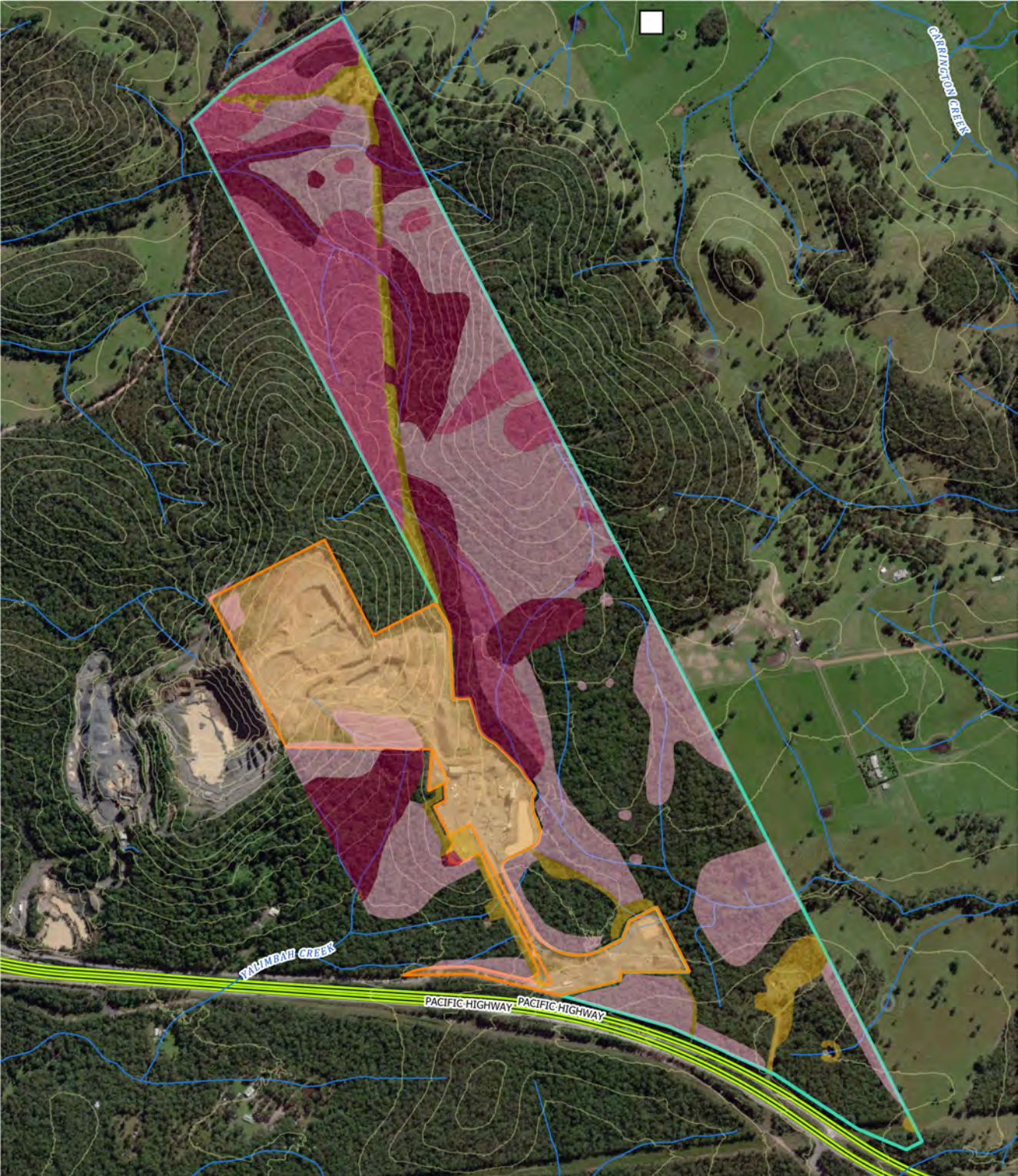
Photo 7: New gate and fencing installed in 2024 along a section of the eastern border of the quarry within Lot 13.



Photo 8: New gate and fencing installed in 2024 along the eastern border of the rock crushing area within Lot 13.




Photo 9: Large timber stockpile outside of the disturbance area towards the southeastern access track from the rock quarry.



- Karuah East Quarry Approved Disturbance Area
- Biodiversity Offset Area
- Contours (10m)
- Minor watercourse
- Primary Road

- Weed Densities**
- Lantana - High
 - Lantana - Moderate
 - Lantana - Scattered
 - Exotic Grasses

**Figure 5:
Weed Mapping**




 GDA94 / MGA zone 56
 EPSG:28356



Map Produced: 03/02/2026
Produced By: Kane Blundell

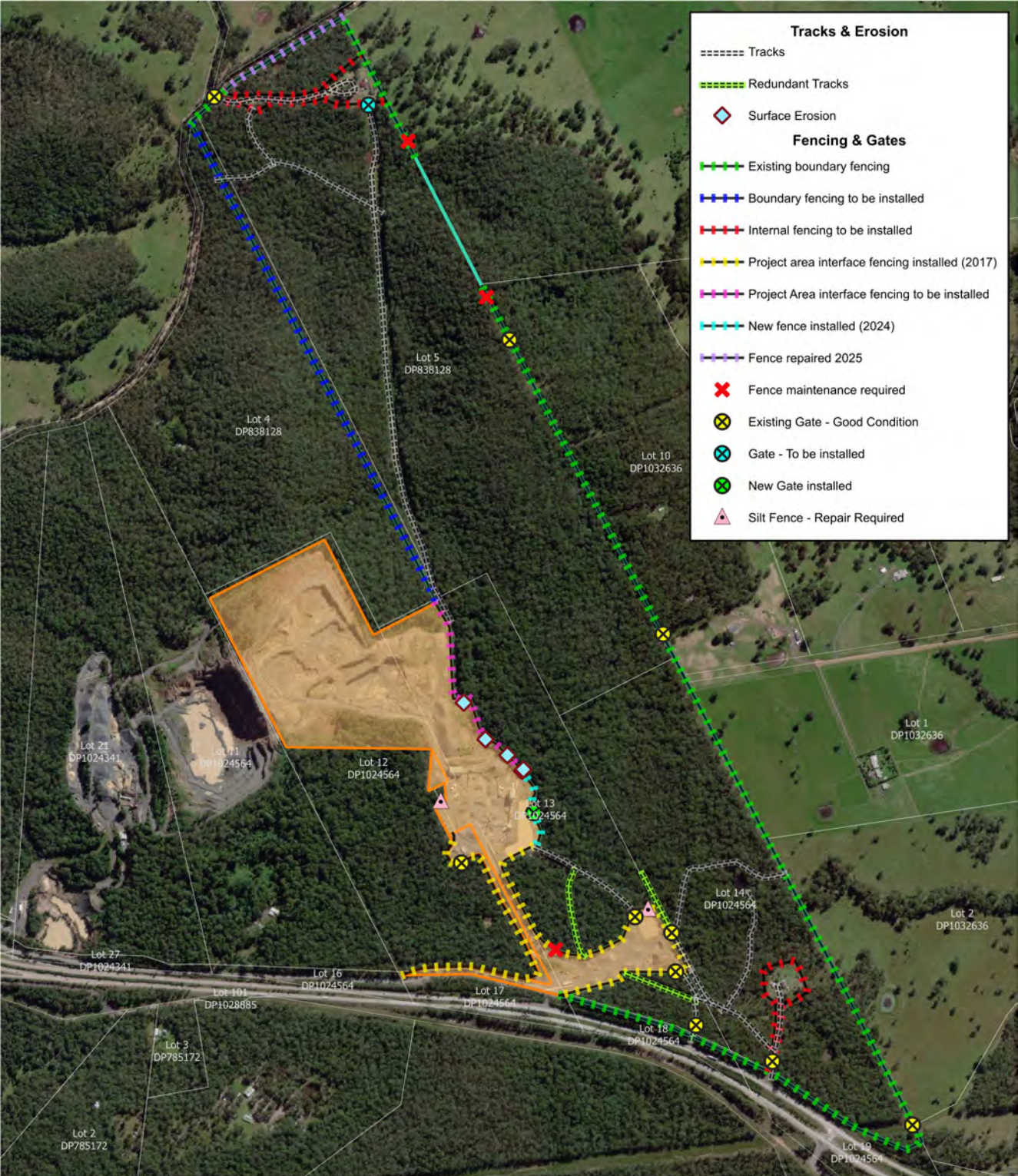



Figure 6:
Tracks, Erosion and
Fencing



GDA94 / MGA zone 56
EPSG:28356



Map Produced: 03/02/2026
Produced By: Kane Blundell

3.3.3 Erosion

No areas of major active erosion were identified within the BOA during the 2025 monitoring. Areas of bare ground previously identified on the access tracks within the BOA predominantly appeared to be stable with no substantial active erosion or sedimentation observed. Minor scouring was still evident in several locations along the drainage lines within Lot 5 and within the vicinity of monitoring sites MP 17 and MP 18 in Lot 12, as recorded in the previous survey period. This scouring is considered to be natural stream bank erosion, as there was no evidence of unnatural disturbance in these areas, and overall the streams have relatively high ground vegetation cover and appear stable.

Certain areas of the BOA (primarily the steep slopes on Lot 5) have the potential to develop erosion following Lantana control works. The need for erosion or soil stabilisation measures following initial treatment of moderate and high density Lantana areas on steep slopes, will be assessed at each maintenance / monitoring event. Evidence of weed control was observed in the vicinity of MP 1 within Lot 5, though no changes otherwise were observed within Lot 5.

Sediment fencing and bund walls/diversion drains were in place in all areas downslope of disturbed areas except for the area north of Dam 1. Damage to sediment fencing observed east of Dam 1 in 2018, has not been installed as part of the fence repair noted in 2024. The lack of sediment fencing has resulted in erosion extending under the fenceline into the BOA (**Photo 11**). Active erosive processes are evident in several locations and can be observed along the wall of Dam 1 and the overburden stockpile wall. These processes are washing away sediments and rocks overtopping the sediment fence and spilling over the surrounding bushland. Many of these areas have begun to stabilise in some areas through the spread of exotic grass species over the disturbed areas, including roadsides and dam walls (**Photo 4**).

The overtopping sediment fencing along the western boundary of the quarry, within Lot 12, and adjacent to monitoring site MP 15, observed in 2024, has since been repaired and is adequately collecting sediment (**Photo 10**).

Key erosion and sedimentation issues were observed in multiple areas surrounding the quarry disturbance area:

- In four locations, along the western boundary of Lot 5, the installed sediment fencing was overtopping [observed in 2018, and not since repaired (2025)] and, therefore, no longer provided active sediment control (**Figure 6**). It was observed in these locations that some sediment had been deposited within the surrounding environment.
- It was observed in the 2021 monitoring event that excavated rock and sediment produced by the quarry operations has runoff the eastern boundary of the quarry into the BOA. Fencing in this area required repair as no sediment fencing was evident. Since repairs noted in 2024, sediment fencing was not installed resulting in exacerbated surface erosion beneath the fence (**Photo 11**). It is recommended that silt fencing or bunding be installed to prevent further erosion. Further excavated rock has been noted to the west of the haul road which has been deposited into the Karuah Quarry Conservation area into the dam (**Figure 6** and **Photo 3**).
- Erosion had formed a trough and sediment produced from the quarry had run off the eastern boundary into Lot 12 and into a dam. There is evidence of major sedimentation (**Photo 3** and **Photo 4**). Sediment fencing has since been installed and continued monitoring will determine if this is adequately collecting sediment (**Photo 10**).



Photo 10: Sediment fencing repaired since previously damaged.



Photo 11: No sediment fencing installed at the time of fence repair (2024) resulting in further erosion (2025).

3.3.4 Vertebrate Pests

A total of five (5) terrestrial cameras were deployed from the 23rd September 2025 – 7th October 2025 to monitor pest activity or evidence, thereof (**Figure 7**). The following species were recorded during this period:

- *Canis familiaris* (Wild Dog): RC 218
- *Vulpes vulpes* (Fox): RC 218, RC236
- *Felis catus* (Feral Cat): RC 226, RC 221
- *Oryctolagus cuniculus* (Rabbit): RC 236

Feral pigs (*Sus scrofa*) were recorded during the 2020 site inspections along the powerline easement in Lot 5 and in proximity to monitoring site MP 4, supporting observations of suspected Feral Pig diggings recorded in the southern half of the BOA area during the current monitoring event (2025). Karuah East Quarry conducted Feral Pig trapping in Lot 14 in March 2019 and implemented a broader feral animal control baiting program in the BOA during December 2020. Further trapping/baiting is recommended on a scheduled basis to manage the population of feral animals within the BOA.

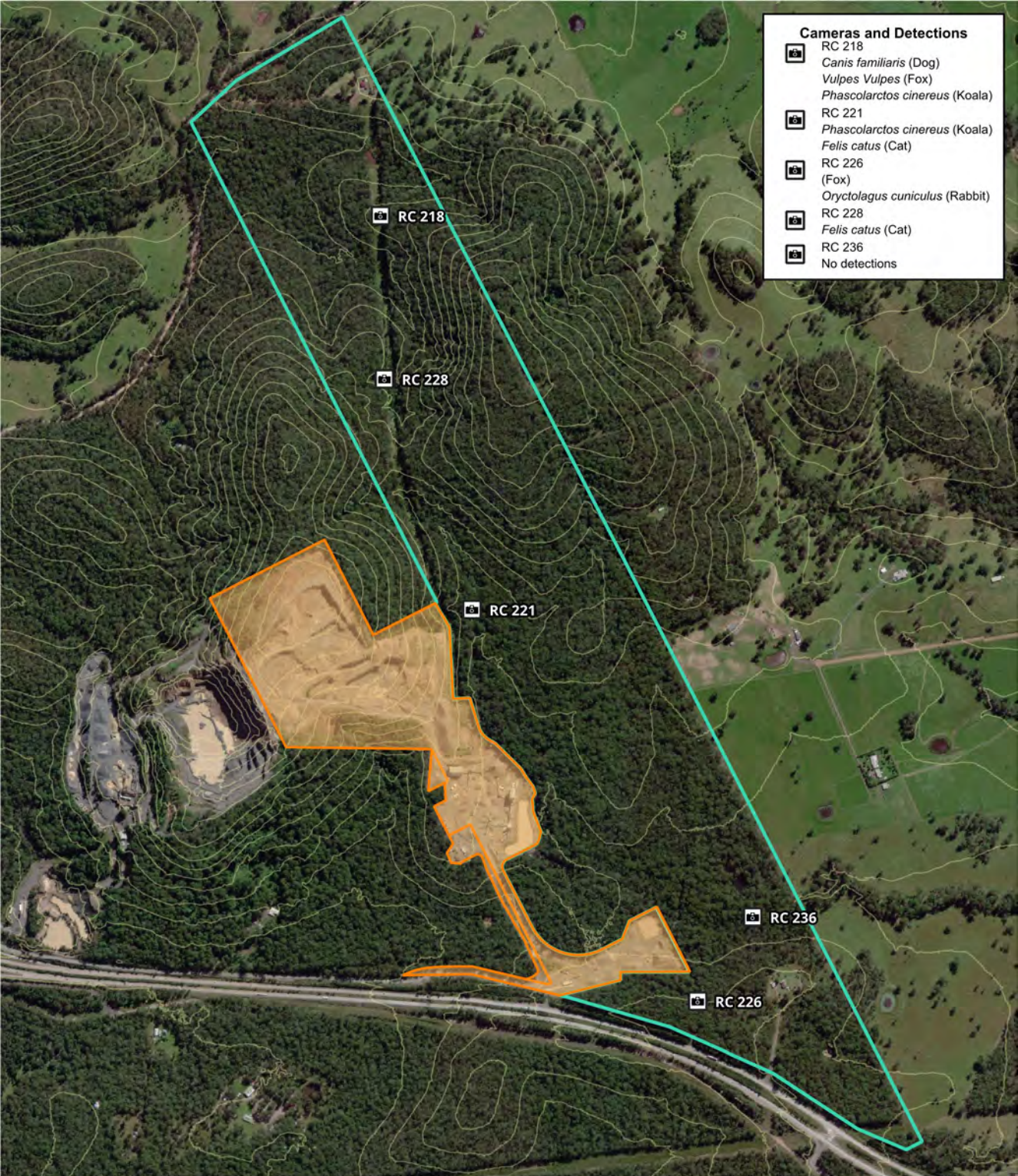
Additionally, an opportunistic sighting of a female Koala with a juvenile was recorded at two locations on the terrestrial cameras (RC 218 and RC 221 – **Photo 12** and **Photo 13**)



Photo 12: Female Koala and juvenile on RC 218




Photo 13: Female Koala and juvenile on RC 221



Cameras and Detections	
RC 218	<i>Canis familiaris</i> (Dog) <i>Vulpes Vulpes</i> (Fox) <i>Phascolarctos cinereus</i> (Koala)
RC 221	<i>Phascolarctos cinereus</i> (Koala) <i>Felis catus</i> (Cat)
RC 226	(Fox) <i>Oryctolagus cuniculus</i> (Rabbit)
RC 228	<i>Felis catus</i> (Cat)
RC 236	No detections

Karuah East Quarry
 Approved Disturbance Area
 Biodiversity Offset Area
 Contours (10m)

Figure 7:
Vertebrate Pest
Monitoring




 GDA94 / MGA zone 56
 EPSG:28356



Map Produced: 03/02/2026
 Produced By: Kane Blundell

3.3.5 Habitat Resources

Section 6.3.1 of the L&RMP and Section 3.8 of the BOAMP detail the protocol and requirements for salvaging habitat resources (i.e. logs, hollows and other large organic debris) during the KEQ project and redistributing into the rehabilitation or offset areas. Vegetation clearing undertaken in 2016 for the KEQ project has included the salvage of a large quantity of organic material (primarily large trees and logs). These resources were stockpiled on the boundaries of the KEQ project area (see **Figure 8**).

In addition to this, a total of 77 hollows and hollow log sections were previously salvaged and set aside for redistribution into the BOA. In 2020 it was observed that most hollows were unsuitable for reinstallation due to cracks in hollow walls or the requirement to substantially modify the hollow for reinstallation. As such, in July/August 2020, 193 nest boxes were installed to compensate for the loss of 116 hollows and compensate for the need to reinstall 77 salvaged hollows. It is recommended that the 77 salvaged hollows be redistributed terrestrially within the BOA to provide habitat for terrestrial fauna species.

Tree hollows removed as part of clearing works completed on site in November 2016, May and August 2018, and October and November 2019, have now been sufficiently replaced as per the requirements of the BOAMP.

Tree hollows removed as part of clearing works completed on site in September 2020, March, June, October and November 2021 and May 2022 (58 nest boxes) were replaced as per the requirements of the BOAMP in February 2023. Details on nest box installation are covered below.

Nest Boxes

Since 2016 a total of 375 nest boxes were installed in the Karuah East Quarry BOA. Monitoring of nest boxes is required every two years in which further monitoring is not required until 2026.

Details of nest box installation is outlined in **Table 7**.

Table 7: Nest box installation details across KEQ BOA (2016-2024)

Installation Date	Installation Details	Box Type Installed
April 2016	30 nest boxes were installed within the BOA in April 2016 as per Section 3.8 of the BOAMP.	<ul style="list-style-type: none"> • 20 Glider boxes • 10 Microchiropteran bat boxes
February 2018	93 nest boxes were installed between the 3rd and 6th of February 2018 and two large owl boxes were installed by quarry staff on 14 February 2018 (totaling 125) offsetting the original clearing works and loss of hollows at a 1:1 ratio assuming the 77 salvaged hollows are distributed throughout the BOA.	<ul style="list-style-type: none"> • 62 Glider boxes • 31 Microchiropteran bat boxes • Two owl nest boxes
July-August 2020	193 nest boxes were installed within the BOA to replace hollows removed during clearing undertaken on site in May and August 2018 at a ratio 1:1 as per the requirements of the L&RMP and the BOAMP.	<ul style="list-style-type: none"> • 70 Glider boxes • 33 Possum boxes • 25 Antechinus boxes • 33 Microchiropteran bat boxes • 23 Feathertail Glider boxes • Nine Owlet Nightjar boxes
November-December 2022	Installation of 58 nest boxes were completed in February 2023 within the BOA to replace hollows removed	<ul style="list-style-type: none"> • 14 Possum boxes • 10 Microbat boxes • 10 Feathertail boxes

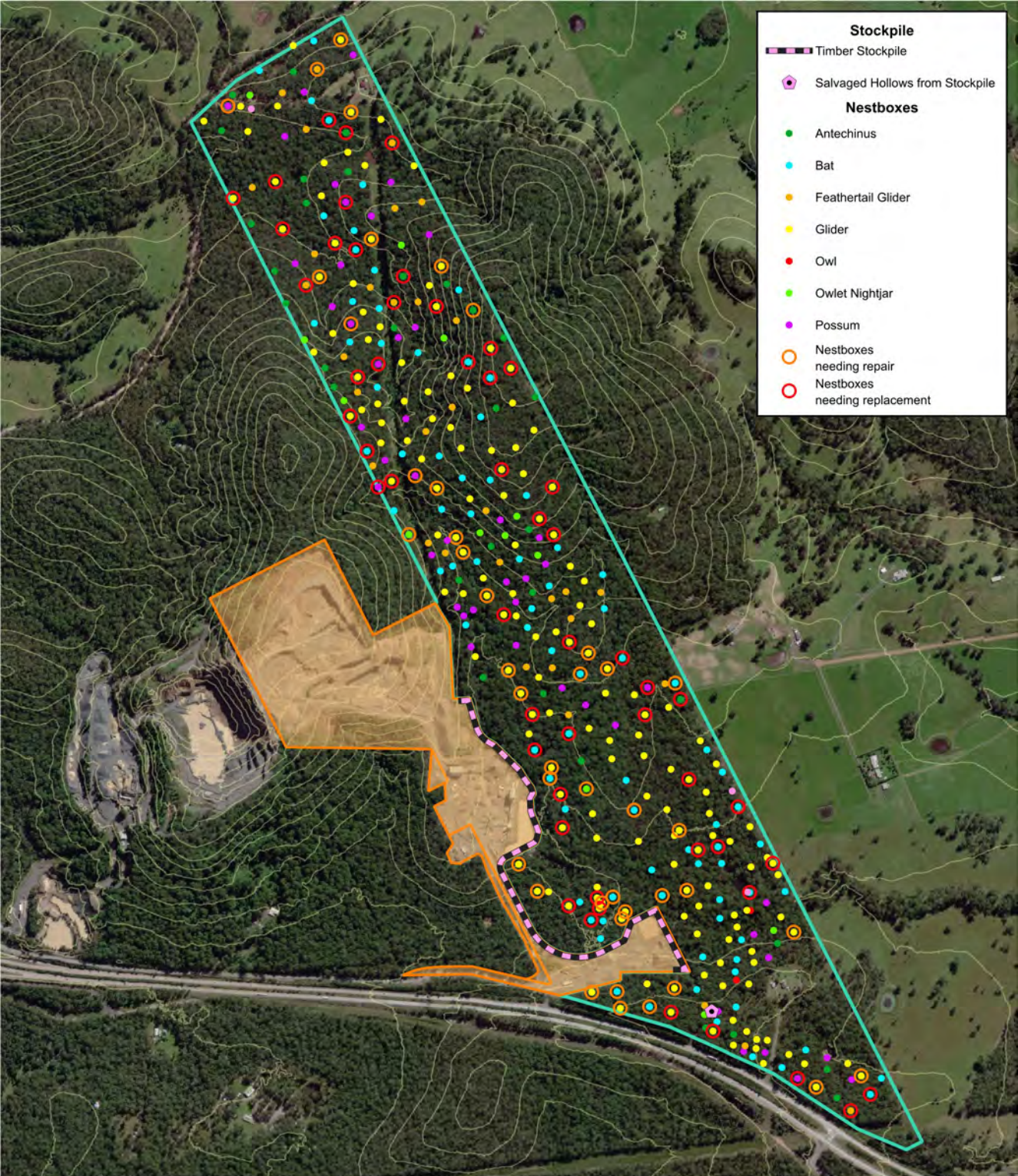
	during clearing undertaken on site, at a ratio 1:1 as per the requirements of the L&RP and the BOAMP.	<ul style="list-style-type: none"> • 8 Sugar/squirrel Glider boxes • 7 Antechinus boxes • 5 Small Parrot boxes • 4 Owlet Nightjar boxes
--	---	---

Biennial nest box monitoring was completed by Kleinfelder in 2018, 2020 and Wedgetail in 2022 and 2024, results from these inspections are summarized below in **Table 8**.

Table 8: Nest box results across KEQ BOA (2016-2024)

Installation Date	Usage Rate	Details
2018 Inspection	2016 Install of 30 nest boxes (2yrs old) = 27% usage.	<ul style="list-style-type: none"> • 30 boxes were deemed to be available for use • No boxes recorded as damaged or unusable. • Eight Glider boxes showed signs of use including one being actively occupied by two Sugar Gliders (<i>Petaurus breviceps</i>). • None of the Microchiropteran bat exhibited signs of use during the survey.
2020 Inspection	<p>2016 Install of 30 nest boxes (4yrs old) = 47% usage.</p> <p>2018 Install of 95 nest boxes (2yrs old) = 28% usage.</p>	<ul style="list-style-type: none"> • 122 boxes were deemed to be available for use • Two boxes were found to be damaged and one unusable box (termite infested). • 40 Glider boxes showed signs of occupation, this included, three boxes occupied by Sugar Gliders (<i>Petaurus breviceps</i>) and 37 other boxes showing signs of use either from Sugar Gliders, Brown Antechinus (<i>Antechinus stuartii</i>) and Feathertail Gliders (<i>Acrobates pygmaeus</i>). • Almost half of all the glider nest boxes have either been utilised by or contain fauna species (usage rate of 49%). • None of the Microchiropteran bat boxes exhibited signs of use
2022 Inspection	<p>2016 Install of 30 nest boxes (6yrs old) = 40% usage.</p> <p>2018 Install of 95 nest boxes (4yrs old) = 46% usage.</p> <p>2020 Install of 193 nest boxes (2yrs old) = 46% nest boxes.</p>	<ul style="list-style-type: none"> • 287 boxes were deemed to be available for use • Thirty-two boxes were found to be damaged and unusable boxes due to termite damage or European bee infestation. • 108 Glider boxes showed signs of occupation, this included, six boxes occupied by Sugar Gliders (<i>Petaurus breviceps</i>), one box occupied by a Squirrel Glider (<i>Petaurus norfolcensis</i>), one by Brown Antechinus (<i>Antechinus stuartii</i>) and 100 other boxes showing signs of use either from Sugar Gliders, Brown Antechinus (<i>Antechinus stuartii</i>) and Feathertail Gliders (<i>Acrobates pygmaeus</i>). • Almost three quarters of all the glider nest boxes have either been utilised by or contain fauna species (usage rate of 70%). • None of the Microchiropteran bat boxes exhibited signs of use
2024 Inspection	<p>2016 Install of 30 nest boxes (8yrs old) = 40% usage.</p> <p>2018 Install of 95 nest boxes (6yrs old) = 46% usage.</p> <p>2020 Install of 193 nest boxes (4yrs old) = 46% usage.</p> <p>2022 Install of 58 nest boxes (2yrs old) = (70%) usage.</p>	<ul style="list-style-type: none"> • 322 boxes were deemed to be available for use • Fifty-three boxes were found to be damaged and unusable boxes due to termite damage, European bee or wasp infestation. • 157 Glider boxes showed signs of occupation, this included, four boxes occupied by Sugar Gliders (<i>Petaurus breviceps</i>), one box occupied by a Squirrel Glider (<i>Petaurus norfolcensis</i>) and

		<p>a further 152 boxes showing signs of use from Sugar Gliders (<i>Petaurus breviceps</i>), Squirrel Glider (<i>Petaurus norfolcensis</i>), Brown Antechinus (<i>Antechinus stuartii</i>), Feathertail Gliders (<i>Acrobates pygmaeus</i>) Brushtail Possum (<i>Trichosurus vulpecula</i>) and Ringtail possum (<i>Pseudocheirus peregrinus</i>).</p> <ul style="list-style-type: none"> • Approximately half of the available boxes showed signs of occupancy (usage rate of 49%). • One of the Microchiropteran bat boxes exhibited signs of use, however the species was unable to be determined.
2026 Inspection	To be completed in 2026	To be completed in 2026



Stockpile

- Timber Stockpile

Nestboxes

- Antechinus
- Bat
- Feathertail Glider
- Glider
- Owl
- Owlet Nightjar
- Possum
- Nestboxes needing repair
- Nestboxes needing replacement

- Karuah East Quarry Approved Disturbance Area
- Biodiversity Offset Area
- Contours (10m)

Figure 8:
Habitat Resources and
Nestbox Locations



N

GDA94 / MGA zone 56
EPSG:28356

4. PERFORMANCE CRITERIA EVALUATION

Performance Criteria Evaluation

BOAMP performance criteria and an evaluation of the current status, relevant management actions completed or further works required are detailed below in **Table 9**. It is noted that the BOAMP was endorsed by all consent authorities (i.e. Council, NSW DP&E and Commonwealth DotE) as of March 2016. As such, all Year 1 management actions were due to be completed before March 2017 to ensure compliance with the relevant performance criteria.

Table 9: Current status of BOAMP performance criteria

Action	Performance Criteria	Current Status (2025)
Fencing, Gates and Signage		
Fence mapping	Completed by end of year 1	Baseline fence mapping completed in October 2015.
Boundary fencing, gates and signage installation / repairs	Completed by end of year 1	Outstanding Ongoing installation of boundary fencing, gates and signage required. Mostly restricted due to access (e.g. around uncleared areas of the extraction area).
Redundant fencing removal	Completed by end of year 3	N/A – no redundant fencing identified during baseline fence mapping.
Fencing inspections	Completed annually	Annual inspection completed.
Fencing maintenance	Maintain boundary fencing as direct by annual inspection	Maintenance required following 2025 inspection. Repair of boundary fencing, gates and signage is to be undertaken as required.
Access Tracks		
Access track mapping and assessment	Completed by end of year 1	Baseline track mapping and assessment completed in October 2015.
Access track repairs	Completed by end of year 3 Track repair does not impact on ecological values and is restricted to defined limits	No major track repair requirements identified. Access tracks assessed as being in suitable condition for 4WD access during the 2025 monitoring.
Redundant access track rehabilitation	Completed by end of year 3	Rehabilitation of redundant tracks completed and natural regeneration occurring.
Access track inspections	Completed annually	Annual inspection completed.
Erosion, Sedimentation and Soil Management		
Erosion and sedimentation mapping	Completed by end of year 1	Baseline assessment completed in October 2015.
Erosion repair and management	Completed by end of year 3 Repair of erosion within BOA does not impact on ecological values	The 2024 survey identified areas requiring repair and/or management and these were not observed to be rectified in the 2025 inspection. These

Action	Performance Criteria	Current Status (2025)
		actions should be undertaken immediately. The effectiveness of erosion and sediment control measures within the Karuah East Quarry project area, such as silt fencing and diversion drains, should be inspected and maintained regularly and after rain events.
Erosion inspections	Completed annually	Annual inspection completed in September 2025.
Existing Dwellings		
Exclusion of existing dwellings from Conservation Agreement	Completed by end of year 1	The survey plan excluded the two existing dwellings.
Fencing and signage installation	Completed by end of year 1	Outstanding - Installation of fencing, gates and signage required.
Inspections	Completed annually	Annual inspection completed in September 2024.
Maintenance and weed control	No noxious weeds present within excised areas. No unauthorised disturbance outside of excised areas in the BOA.	Historically heavy <i>Lantana camara</i> infestations have been observed throughout the BOA. During the current monitoring event this infestation has worsened and is now impacting a number of monitoring points; particularly MP3 were <i>Asperula asthenes</i> is monitored. Control is recommended to prevent the spread of this species and the potential decline of vegetation integrity of the BOA. No unauthorised disturbance observed outside of excised areas in the BOA during 2025 monitoring.
Revegetation and Regeneration*		
Confirm extent of revegetation areas	Completed by end of year 1	Completed. No revegetation works were assessed as being required within the BOA during the 2015 to the 2025 monitoring events. The requirement for revegetation works within the BOA will be reassessed each year.
Habitat Augmentation		
Salvage and redistribution of habitat resources	Redistribution of salvaged resources by end of Year 3 Redistribution of salvaged resources does not impact on ecological values of BOA, including threatened flora	The 77 salvaged hollows were determined to be unsuitable for reinstallation. The installation of 193 nest boxes in July/August 2020 compensates for the loss of these hollows and recent clearing works undertaken on site.
Nest box installation	30 nest boxes installed in BOA prior to commencement of clearing.	Completed. A total of 375 nest boxes have been installed within the BOA. This includes Thirty nest boxes

Action	Performance Criteria	Current Status (2025)
	Remaining nest boxes installed within three months following completion of clearing.	installed in the southern part of the BOA in April 2015 prior to commencement of clearing, an additional 95 were installed in February 2018, the installation of 193 nest boxes in July-August 2020 and 58 during February 2023.
Nest box monitoring and maintenance	Nest boxes are inspected every two years. Repairs / maintenance implemented within 6 months of biennial inspection.	Monitoring of nest box 1-30 was carried in April 2018. Monitoring of boxes 1-125 was carried out in June 2020. Monitoring of all (1-375) boxes occurred during October 2024. Further monitoring is not required until 2026.
Threatened Flora Translocation		
Tetratheca juncea translocation	Translocation completed by end of year 1 Maintenance and monitoring undertaken in accordance with the TjMP	Refer to Tj Translocation Monitoring Report (Firebird 2018).
Weed Control		
Baseline weed mapping	Completed by end of year 1	Baseline assessment completed in October 2015 (Kleinfelder 2015).
Delineation of threatened flora prior to weed control works	No impacts on threatened flora populations within BOA from weed control activities.	N/A – no weed control works undertaken surrounding threatened species locations to date.
Weed control	20% reduction in extent or density (cover) of target weeds per year compared to baseline mapping by end of Year 3. Weed control activities do not impact on ecological values.	Outstanding Small areas of Lantana along the creek line in Lot 14 were sprayed in September 2018. Substantial amount of dieback in this area has occurred by February 2019. Additional weed control was undertaken in February 2019. Further dieback was recorded in November 2019, so that only scattered individuals now occur. Weed control has been undertaken along the boundary fence of Lot 12 in February 2019, and along the entire perimeter of Lot 12 in November 2019. Little action has been seen since the efforts described above. Weed density has significantly increased across the majority of the BOA since the 2018 monitoring round. Heavy infestations occur throughout Lot 5, spreading into Lot 13. Heavy infestation also occur in the northern section of Lot 12. Further weed control is recommended to prevent the establishment of Lantana (low density areas) or control established patches (medium/high density areas).

Action	Performance Criteria	Current Status (2025)
Weed monitoring	Completed biennially (every two years) (for BOA). Completed annually (KEQ, 50 m buffer and Yalimbah Creek).	Weed mapping revisited for KEQ project area, adjoining vegetation within 50 m of the project area boundary on Lots 12 and 13, along Yalimbah Creek (Lot 12) and BOA in September 2025.
Vertebrate Pest Management		
Baseline vertebrate pest assessment	Completed by end of year 1	Baseline assessment completed in October 2015 (Kleinfelder 2015).
Vertebrate pest control	No non-target species affected by control works. Reduction in abundance of target species across BOA compared to baseline assessment.	Feral animal control was undertaken in February 2019. No action has been taken since.
Monitoring	Completed biennially (every two years).	Pest monitoring completed in 2025 A total of five (5) terrestrial cameras were deployed to monitor pest activity or evidence thereof. Further monitoring to be completed in 2027.
Fire Management		
Fire management strategy	Completed by end of year 1	Outstanding A fire management strategy is to be prepared for the BOA.
Bushfire mitigation	Bushfire mitigation measures in the L&RMP adhered to at all times	Refer to KEQ Annual Environmental Report.
Aerial Fauna Crossing		
Installation of aerial fauna crossings	Installed upon completion of Haul Road. A 12-month monitoring program of the two aerial fauna crossings will be undertaken using remote motion sensing cameras mounted on each pole (four cameras in total) once the crossings have been installed.	Completed Aerial fauna crossings installed at Karuah Hardrock Quarry in 2019, and KEQ in 2020. Remote Camera monitoring programmes for both crossings are underway and cameras need to be assessed.
Ecological Monitoring		
Additional baseline surveys	Completed prior to clearing	Baseline surveys completed (refer to Kleinfelder 2016).
Vegetation and threatened flora monitoring	Baseline ecological monitoring undertaken prior to clearing in year 1. Less than 10% decline in <i>Tetratheca juncea</i> , <i>Grevillea parviflora</i> subsp. <i>parviflora</i> and <i>Asperula asthenes</i> population sizes (at monitoring sites) compared to baseline assessment. No major changes in vegetation health or condition across BOA.	Baseline ecological monitoring completed (refer to Kleinfelder 2016). No major changes in vegetation health or condition were observed in the BOA in 2025. A small decline in threatened flora species at monitoring sites was observed during 2024 survey and this remains stable for the current monitoring event (2025).

*Criteria relating to revegetation within the project area is outlined in the Landscape and Rehabilitation Management Plan (L&RMP).

5. CONCLUSIONS AND RECOMMENDATIONS

Results from the 2025 KEQ BOA annual monitoring indicate that the vegetation and fauna habitats within the Karuah East Biodiversity Offset Area (BOA) and Lot 12 are in good condition and have remained relatively stable since the previous monitoring event in 2025.

The 2025 monitoring programme has identified several key management actions that are required to be completed, which have been highlighted in **Section 3.2.1** of this report. Key results from the 2025 monitoring programme include:

- *Asperula asthenes*, *Tetratheca juncea* and *Grevillea parviflora subsp. parviflora* populations are in good condition, though several populations have seen decreases in size since the previous monitoring event. This is possibly due to many factors including natural environmental variation, edge effect from quarry operations (MP 15, MP6) or *Lantana camara* infestations (MP3). Others have experienced a small increase but have overall remained relatively stable since the previous monitoring event.
- Key disturbances recorded within the KEQ BOA and Lot 12 include minor sedimentation due to overtopping of a small number of sediment fences, the occurrence of dust on foliage within close proximity to quarry operations, and the runoff of excavated rock into the BOA from the eastern boundary and western boundary along the haul road of the quarry operations.
- Weed coverage across the KEQ BOA and Lot 12 is largely unchanged since the previous monitoring event with the majority of the site remaining moderately infested – management is required to reduce Lantana cover, especially within the northern portion of the site (Lot 5 and spreading down into Lot 13), adjacent to the powerline easement (particularly MP 2, MP3 and MP 4). Lantana infestations were also seen in the northern section of Lot 12.
- Maintenance required to repair and install fencing and sediment fencing.
- Minor erosion and sedimentation of a dam in Lot 12 due to runoff from the eastern boundary of the quarry.
- Evidence of feral cats, wild dogs, rabbits and foxes were observed during the 2025 monitoring event. Further trapping is recommended on a scheduled basis to manage the population within the BOA. Future monitoring will determine if control efforts are successful.
- A female Koala and a juvenile were opportunistically captured at two locations on the pest monitoring cameras (RC 218 and RC 221).
- A total of 375 nest boxes have been installed to date across the KEQ BOA. Monitoring of nest boxes have been carried out in 2018, 2020 2022 and 2024. No further nest boxes need to be installed until further clearing of hollow bearing trees occurs. Monitoring will be required in 2026.
- Aerial fauna crossings installed at Karuah Hardrock Quarry in 2019, and KEQ in 2020. Remote Camera monitoring programmes for both crossings are presumed completed though analysis of cameras are recommended to ascertain accurate trends in usage.

6. REFERENCES

Australian Bureau of Meteorology (BOM) (2021). Monthly Rainfall Clarence Town (Prince Street). Updated December 2020. Accessed 10 December 2020.

http://www.bom.gov.au/jsp/ncc/cdio/weatherData/av?p_nccObsCode=136&p_display_type=dailyDataFile&p_startYear=&p_c=&p_stn_num=061010

Eco Logical Australia (ELA) (2013). Karuah East Quarry Biodiversity Offset Strategy. Prepared for Karuah East Quarry Pty Ltd, July 2013.

Eco Logical Australia (ELA) (2014). EPBC Act Assessment Report: Karuah East Quarry – EPBC 2014/7282. Prepared for Karuah East Quarry Pty Ltd, October 2014.

Firebird ecoSultants Pty Ltd (2015). *Tetratheca juncea* Translocation Management Plan for the Karuah East Quarry Site. Prepared for Karuah East Quarry Pty Ltd, August 2015.

Firebird ecoSultants Pty Ltd (2016). *Tetratheca juncea* Translocation Monitoring Report. Prepared for Karuah East Quarry Pty Ltd.

Kleinfelder (2015). Biodiversity Offset Area Management Plan: Karuah East Quarry Project. Prepared for Karuah East Quarry Pty Ltd, January 2016.

Kleinfelder (2016). Baseline Ecological Surveys and Monitoring: Karuah East Quarry Biodiversity Offset Area and Lot 12. Prepared for Karuah East Quarry Pty Ltd, November 2015.

Payne, R.J., Stevenson, D., & Wellington, R. (2002). A standardised method for counting Black-eyed Susan populations. Unpublished Report.

RPS Australia Pty Ltd (2013). Terrestrial Ecology Survey and Assessment Report: Karuah East Quarry, Karuah NSW. Prepared for Karuah East Quarry Pty Ltd, July 2013.

SLR (2015). Landscape and Rehabilitation Management Plan, Karuah East Quarry. Prepared for Karuah East Quarry Pty Ltd, July 2015.

Wedgetail Project Consulting (2022) Biodiversity Offset Area Monitoring Report, Karuah East Quarry. Prepared for East Quarry Pty Ltd 2022

Wedgetail Project Consulting (2023) Biodiversity Offset Area Monitoring Report, Karuah East Quarry. Prepared for East Quarry Pty Ltd 2023

Wedgetail Project Consulting (2023) Biodiversity Offset Area Monitoring Report, Karuah East Quarry. Prepared for East Quarry Pty Ltd 2024

APPENDIX A. VEGETATION CONDITION ASSESSMENT RESULTS

Site	Vegetation Community	Vegetation and Habitat Condition	Evidence of Disturbance	Threatened Flora Monitoring
MP1	Spotted Gum – Grey Ironbark open forest	<ul style="list-style-type: none"> Observed increase in ground cover following drier conditions between 2019-2020. Ground cover is steadily increasing. Midstorey regeneration present. Low cover of fallen logs / timber. Moderate to dense ground cover. Low rock cover. Dense litter cover. <p>Conclusion: This year's monitoring identified similar results in comparison to the previous survey (2024). All strata layers are intact though evidence of dieback is present. No new growth though consistent with previous years.</p>	<ul style="list-style-type: none"> No evidence of erosion and sedimentation. No recent evidence of disturbance from grazing, pest animals, rubbish dumping, rock / timber removal, or dust. Significant reduction in Lantana from previous monitoring due to weed control efforts. No signs of recent fire. Some midstory die back. <p>Conclusion: No new disturbance or changes in existing disturbance severity were observed since the previous survey (2024).</p>	N/A

Site	Vegetation Community	Vegetation and Habitat Condition	Evidence of Disturbance	Threatened Flora Monitoring
MP2	Spotted Gum – Grey Ironbark open forest	<ul style="list-style-type: none"> • Ground cover in both ‘grass’ and ‘other’ categories have not significantly changed in recent years • Moderate cover of fallen logs / timber. • Rocky areas present. • Hollow-bearing trees and one stag present within vicinity of monitoring site. • Dense leaf litter cover. • Canopy and midstory regeneration present. <p>Conclusion: Dieback evident on the lower limbs of canopy species, notably <i>Allocasuarina spp</i> with the canopy becoming sparse.</p> <p>No other significant changes in vegetation and habitat condition since the previous survey (2024).</p>	<ul style="list-style-type: none"> • No evidence of erosion and sedimentation within the monitoring point, though minimal erosion occurs southwest of the monitoring point due along the steep slopes. • No recent evidence of disturbance from grazing, pest animals, rubbish dumping, rock / timber removal, or dust. • No signs of recent fire. • Weed cover is stable within the monitoring point though Heavy <i>Lantana</i> infestation in the gully southwest of MP2 remains. <p>Conclusion: No new disturbance or changes in existing disturbance severity were observed since the previous survey (2024).</p>	N/A

Site	Vegetation Community	Vegetation and Habitat Condition	Evidence of Disturbance	Threatened Flora Monitoring
MP3	Brush Box – Turpentine shrubby open forest	<ul style="list-style-type: none"> All vegetation strata within the monitoring site in healthy condition. A small increase in canopy cover, though all other vegetation strata remain stable since previous monitoring events. High structural complexity of vegetation. High leaf litter. Light-Moderate cover of fallen timber. Weed cover (<i>Lantana</i>) within the monitoring site has significantly increased. <p>Conclusion: Excluding an increase in the abundance of exotic plants, no significant or notable changes in vegetation and habitat condition since the previous survey (2024).</p>	<ul style="list-style-type: none"> No evidence of erosion and sedimentation. No recent evidence of disturbance from grazing, pest animals, rubbish dumping, or rock / timber removal. No signs of recent fire. <p>Conclusion: No new disturbance or changes in existing disturbance severity were observed since the previous survey (2024).</p>	<ul style="list-style-type: none"> There was an overall decrease in number of <i>Asperula asthenes</i> individuals within the monitoring site from nine (9) in 2024 to ten (10) in 2025. Two new plants were first identified in 2025. Six (6) <i>Asperula asthenes</i> plants were recorded flowering during monitoring though none were observed fruiting. All <i>Asperula asthenes</i> plants within the monitoring site were observed to be in healthy condition. The population at MP 3 has declined significantly since 2021 (18 individuals recorded). <p>Conclusion: <i>Asperula asthenes</i> remains stable with previous monitoring. Though plants continue to be outcompeted by heavy exotic cover and smothering by high leaf litter.</p>

Site	Vegetation Community	Vegetation and Habitat Condition	Evidence of Disturbance	Threatened Flora Monitoring
MP4	Brush Box – Turpentine shrubby open forest	<ul style="list-style-type: none"> • Large increase in <i>Doodia aspera</i> abundance within the understory of the monitoring plot. • Shrub cover has displayed new growth since the previous monitoring. • All vegetation strata within the monitoring site in healthy condition. • Canopy and midstory remain stable. • High structural complexity of vegetation. • Moderate fallen timber. • Weed cover (<i>Lantana</i>) within the monitoring site has increased slightly. <p>Conclusion: A notable increase in the abundance of midstory and understory species since previous monitoring events. There has been a slight decrease in weed abundance. No other significant or notable changes in vegetation and habitat condition since the previous survey (2024).</p>	<ul style="list-style-type: none"> • No recent evidence of disturbance from grazing, pest animals, rubbish dumping, or rock / timber removal. • No recent evidence of disturbance from grazing, rubbish dumping, rock / timber removal. • Light dust cover observed on foliage. • No signs of recent fire. • Weed abundance slightly decreased. • Flow of water from heavy rain has possibly dislodged some <i>Asperula asthenes</i> individuals. • High litter cover with no bare ground. <p>Conclusion: No new disturbance or significant changes in existing disturbance severity were observed since the previous survey (2024).</p>	<ul style="list-style-type: none"> • Five <i>Asperula asthenes</i> plants were recorded flowering during monitoring. • All <i>Asperula asthenes</i> plants within the monitoring site were observed to be in healthy condition. • The population at MP 4 remains stable in recent monitoring events (20 individuals recorded) with a large decrease in population in 2021 likely the result of heavy rainfall and flow of water through the monitoring point removing some individuals. • Though some individuals were likely washed away, new growth and reshooting plants were observed in previous empty locations - Six new plants were identified in 2025. <p>Conclusion: <i>Asperula asthenes</i> abundance remain stable with small decrease in exotic weed cover and light dust cover on surrounding foliage. Though plants appear healthy future monitoring may benefit to focus on minimizing dust and weed cover.</p>

Site	Vegetation Community	Vegetation and Habitat Condition	Evidence of Disturbance	Threatened Flora Monitoring
MP5	Blackbutt – Turpentine – Tallowood shrubby open forest	<ul style="list-style-type: none"> • Canopy intact with lower limbs suffering dieback. • Some midstory dieback though regeneration is present. • Small decrease in 'grass' groundcover. • Moderate fallen logs / timber. • Dense leaf litter cover. • Ligh cover of rocks. <p>Conclusion: No significant changes in vegetation and habitat condition since the previous survey (2024).</p>	<ul style="list-style-type: none"> • No evidence of erosion and sedimentation. • No recent evidence of disturbance from grazing, pest animals, rubbish dumping, rock / timber removal. • Light dust cover on surrounding foliage. • No signs of recent fire. <p>Conclusion: No new disturbance or changes in existing disturbance severity were observed since the previous survey though future monitoring will benefit to focus on dust reduction (2024).</p>	N/A
MP6	Blackbutt – Turpentine – Tallowood shrubby open forest	<ul style="list-style-type: none"> • Some midstory dieback, particularly <i>Callistemon salignus</i> though regeneration is present. • Canopy remains in healthy condition. • Recent rainfall has encourage a flourish of new growth in the midstory and shrub layer. • Canopy and midstory regeneration present with an abundance of seedlings. • Low level of fallen logs / timber. • Ground cover is moderate. • Lantana remains in low abundance since previous survey. <p>Conclusion: No significant changes in vegetation and habitat condition since the previous survey (2024).</p>	<ul style="list-style-type: none"> • No evidence of erosion and sedimentation. • No recent evidence of disturbance from grazing, pest animals, rubbish dumping, or rock / timber removal was observed. • A very high dust cover remains on foliage. • Runoff observed within creek with sedimentation within water present. <p>Conclusion: Very high dust cover on foliage has been observed within the monitoring site since 2020 with litte improvement. Future monitoring will benefit from focusing on dust reduction.</p>	N/A

Site	Vegetation Community	Vegetation and Habitat Condition	Evidence of Disturbance	Threatened Flora Monitoring
MP7	Smooth-barked Apple - Red Bloodwood open forest	<ul style="list-style-type: none"> • Regeneration of foliage in canopy and midstory. • All vegetation strata in healthy condition with new growth evident. • Regrowth vegetation to the north and east that was previously cleared is now recovering satisfactorily. • High litter cover within monitoring site, fallen timber present. • High leaf litter cover observed. • Canopy and midstory abundance have increased since previous monitoring. <p>Conclusion: The monitoring point remains stable with signs of regeneration and increasing abundance in several stratum since the previous survey (2024).</p>	<ul style="list-style-type: none"> • No evidence of erosion and sedimentation. • No recent evidence of disturbance from grazing, pest animals, rubbish dumping, or rock / timber removal. • High dust cover observed on foliage. • No signs of recent fire. <p>Conclusion: High dust cover continues to occur on foliage and has been observed within the monitoring site from 2020 with little improvement.</p>	<ul style="list-style-type: none"> • There was no change in the number of <i>Tetratheca juncea</i> clumps recorded within the monitoring site, with 10 plants remaining from 2024. • Seven <i>Tetratheca juncea</i> plants were recorded flowering during monitoring with two plants bearing fruit. • Most <i>Tetratheca juncea</i> plants within the monitoring site were observed to be in healthy condition. • Six <i>Tetratheca juncea</i> plants displayed new shoots with some clumps beginning to merge. <p>Conclusion: The <i>Tetratheca juncea</i> population at MP 7 has not changed since previous monitoring though proliferation of remaining clumps suggests healthy plants.</p>

Site	Vegetation Community	Vegetation and Habitat Condition	Evidence of Disturbance	Threatened Flora Monitoring
MP8	Smooth-barked Apple - Red Bloodwood open forest	<ul style="list-style-type: none"> Changes to groundcover composition, with a decrease in grass groundcover. No exotic species identified within this plot. No dieback of canopy stratum was observed. Canopy and midstory regeneration present. Low fallen timber, high leaf litter. Dense ground cover and midstory <p>Conclusion: No significant changes in vegetation and habitat condition since the previous survey with the exception of <i>Acacia saligna</i> (2024).</p>	<ul style="list-style-type: none"> No evidence of erosion and sedimentation No recent evidence of disturbance from grazing, pest animals, rubbish dumping, rock / timber removal. High dust cover due to nearby quarry operations. <i>Acacia saligna</i> was first identified in 2025 and require immediate removal. <p>Conclusion: No new disturbance or changes, in existing disturbance severity with the exception of <i>A. saligna</i>, were observed since the previous survey (2024).</p>	<ul style="list-style-type: none"> The number of <i>Tetratheca juncea</i> clumps have reduced by two plants since 2024. Seven plants remain. Five <i>Tetratheca juncea</i> plants were recorded flowering during monitoring. No <i>Tetratheca juncea</i> plants were recorded with fruit during monitoring. One individual was observed to be yellowing. The one <i>Grevillea parviflora</i> subsp. <i>parviflora</i> individual occurring within MP 8 in 2020 was absent during the 2024 monitoring surveys. <p>Conclusion: <i>Tetratheca juncea</i> at MP8 has decreased and healthy in recent years displaying new growth and an abundance of flowering plants.</p>
MP9	Smooth-barked Apple - Red Bloodwood open forest	<ul style="list-style-type: none"> There was no sign of foliage die-back in the understory. Regeneration evident in the canopy and midstory. Minimal dead wood was observed throughout the canopy. Moderate fallen timber. High leaf litter cover present. <p>Conclusion: Minor changes in vegetation and habitat condition since the previous survey (2024).</p>	<ul style="list-style-type: none"> No evidence of erosion and sedimentation. No recent evidence of disturbance from grazing, pest animals, rock / timber removal. Low evidence of dust on foliage. No signs of recent fire. Redundant track to the south almost completely revegetated. <p>Conclusion: No new disturbance or changes in existing disturbance severity were observed since the previous survey (2024).</p>	N/A

Site	Vegetation Community	Vegetation and Habitat Condition	Evidence of Disturbance	Threatened Flora Monitoring
MP10	Sydney Peppermint - Smooth-barked Apple shrubby open forest	<ul style="list-style-type: none"> • Minor increase in canopy cover since previous monitoring. • Canopy showing signs of strain and dieback though regeneration present. • Low-moderate fallen timber and high litter coverage. • Moderate to dense ground cover. • No exotic species observed. <p>Conclusion: No major changes in vegetation and habitat condition since the previous survey with some increases in canopy cover (2024).</p>	<ul style="list-style-type: none"> • No evidence of erosion and sedimentation. • No recent evidence of disturbance from grazing, pest animals, rubbish dumping, rock / timber removal, or dust. • No signs of recent fire. • Three old dead stags present. <p>Conclusion: No new disturbance or changes in existing disturbance severity were observed since the previous survey (2024).</p>	N/A

Site	Vegetation Community	Vegetation and Habitat Condition	Evidence of Disturbance	Threatened Flora Monitoring
MP11	Sydney Peppermint - Smooth-barked Apple shrubby open forest	<ul style="list-style-type: none"> • Previous evidence of foliage die-back, though this appears to have stabilized. • All present vegetation strata is in healthy condition. • Canopy and midstory regeneration present. • Low fallen timber. • Moderate ground cover. • High leaf litter coverage. <p>Conclusion: No significant or notable changes in vegetation and habitat condition since the previous survey (2024).</p>	<ul style="list-style-type: none"> • No evidence of erosion and sedimentation. • No recent evidence of disturbance from grazing, pest animals, rubbish dumping, rock / timber removal, or dust. <p>Conclusion: No recent disturbance was observed since the previous survey (2024).</p>	<ul style="list-style-type: none"> • There was an increase in the number of <i>Grevillea parviflora</i> subsp. <i>parviflora</i> plants recorded within the monitoring site, from 12 in 2024 to 13 in 2024. • Two new <i>Grevillea parviflora</i> subsp. <i>parviflora</i> plants were recorded in 2025. • All <i>Grevillea parviflora</i> subsp. <i>parviflora</i> plants within the monitoring site were observed to be in healthy condition. • Four <i>Grevillea parviflora</i> subsp. <i>Parviflora</i> were flowering. • The two <i>Tetradlea juncea</i> clumps recorded at MP 11 in 2024 continue to be in a healthy condition. One new <i>Tetradlea juncea</i> clump was recorded in 2025 with 60 flowers. <p>Conclusion: The <i>Grevillea parviflora</i> subsp. <i>parviflora</i> population at MP 11 has declined since 2015 baseline (16 individuals recorded) to 13 plants recorded in 2024. One new <i>Tetradlea juncea</i> plant was recorded in 2025.</p>

Site	Vegetation Community	Vegetation and Habitat Condition	Evidence of Disturbance	Threatened Flora Monitoring
MP12	Smooth-barked Apple – Red Bloodwood open forest	<ul style="list-style-type: none"> • Midstorey reduced compared to surroundings due to vehicle tracks • Very high levels of fallen timber (from clearing). • High leaf litter coverage. • Moderate ground cover. • Evidence of regeneration in understory and midstorey. • A single stag persists north of the plot. <p>Conclusion: Felled timber remains (from previous impact due to fence maintenance), however, no significant changes have occurred to vegetation and habitat condition since the previous survey (2024).</p>	<ul style="list-style-type: none"> • No evidence of erosion and sedimentation. • Area has been previously subject to clearing due to fence line maintenance. • Clearing and log stockpiling in order to maintain an adjacent access track has impacted some of the vegetation including <i>Grevillea parviflora</i> individuals. <p>Conclusion: Excluding the maintenance of an adjacent accessway, no evidence of new disturbance was observed since the previous survey (2024).</p>	<ul style="list-style-type: none"> • There was an increase of <i>Grevillea parviflora</i> subsp. <i>parviflora</i> plants recorded within the monitoring site, 2024 (5) to 2025 (6). • All <i>Grevillea parviflora</i> subsp. <i>parviflora</i> plants within the monitoring site were observed to be in healthy condition. • Six <i>Grevillea parviflora</i> subsp. <i>Parviflora</i> were observed flowering. • One new plant was recorded in 2025. <p>Conclusion: The <i>Grevillea parviflora</i> subsp. <i>parviflora</i> population at MP 11 has increased by one plant since previous monitoring in 2024. Previous clearing continues to impact the access track adjacent to the monitoring point.</p>

Site	Vegetation Community	Vegetation and Habitat Condition	Evidence of Disturbance	Threatened Flora Monitoring
MP13	Spotted Gum – Grey Ironbark open forest	<ul style="list-style-type: none"> Minimal dieback in mature <i>Allocasuarina torulosa</i> individuals although healthy regeneration is observed within the canopy and midstory. Low level of fallen logs / timber. Dense ground cover. Low rock cover. Eucalypt and Midstory seedlings present. <p>Conclusion: Regeneration is occurring within the monitoring point with minimal dieback of <i>Allocasuarina torulosa</i>.</p>	<ul style="list-style-type: none"> No evidence of erosion and sedimentation. No recent evidence of disturbance from grazing, pest animals, rubbish dumping, rock / timber removal, or dust. Significant dust settlement recorded here in 2023, though this appears to have reduced at the current monitoring event with no obvious dust present in 2025 <p>Conclusion: No evidence of new disturbance was observed since the previous survey (2024).</p>	N/A

Site	Vegetation Community	Vegetation and Habitat Condition	Evidence of Disturbance	Threatened Flora Monitoring
MP14	Smooth-barked Apple - Red Bloodwood open forest	<ul style="list-style-type: none"> • Most vegetation strata in healthy condition. • Canopy and midstory regeneration present. • Low fallen/ timber. • Dense ground and leaf litter cover. • Flourish of new growth evident in the midstory and shrub layer due to recent rainfall. <p>Conclusion: No significant or notable changes in vegetation and habitat condition since the previous survey (2024).</p>	<ul style="list-style-type: none"> • Evidence of sedimentation of quarry rock material adjacent to monitoring plot from haul road into the nearby dam. • High occurrence of <i>Setaria sphacelata</i> occurring south of the monitoring point. • Dust accumulation on foliage from Quarry. • Sediment runoff occurring south of the monitoring point contaminating the dam. • Moderate cover of exotic grasses around dam to south and along access track. <p>Conclusion: Prevailing evidence of sedimentation was observed and high weed coverage still persist within the area since the previous survey (2024).</p>	N/A

Site	Vegetation Community	Vegetation and Habitat Condition	Evidence of Disturbance	Threatened Flora Monitoring
MP15	Blackbutt - Turpentine - Tallowood shrubby open forest	<ul style="list-style-type: none"> • Dieback on the lower limbs of the canopy and midstory species. • All vegetation strata in moderately healthy condition. • Moderate fallen timber. • Dense ground cover and leaf litter. • Rocky areas in low abundance. • Large hollow present. <p>Conclusion: No significant changes in vegetation and habitat condition since the previous survey despite proximity to quarry (2024).</p>	<ul style="list-style-type: none"> • No evidence of erosion and sedimentation. • There are some edge effects from adjacent clearing. • Thick dust coating on foliage. <p>Conclusion: Dust cover on foliage was observed within the monitoring site in 2024 though appears less at the current event due to recent rainfall.</p>	<ul style="list-style-type: none"> • Four <i>Tetratheca juncea</i> clumps persist. • One new <i>Tetratheca juncea</i> that has not been detected in more recent years was observed reshooting. • All 4 <i>Tetratheca juncea</i> plants were recorded flowering during monitoring. • All <i>Tetratheca juncea</i> plants within the monitoring site were observed to be in healthy condition. <p>Conclusion: The <i>Tetratheca juncea</i> population at MP 15 has declined since 2015 baseline (30 individuals recorded). This decline in the <i>T. juncea</i> at MP 15 is most likely due to the lower than average rainfall during 2019, exacerbated by the location of the monitoring point; upper slopes of exposed hill side and thick dust cover.</p>

Site	Vegetation Community	Vegetation and Habitat Condition	Evidence of Disturbance	Threatened Flora Monitoring
MP16	Spotted Gum – Grey Ironbark open forest	<ul style="list-style-type: none"> Increased ‘grass’ groundcover abundance that has stabilized since previous monitoring. All vegetation strata in healthy condition. Canopy and midstory regeneration are present though dieback observed on lower limbs. Moderate fallen timber. Dense leaf litter and moderate ground cover. Decreased <i>Lantana camera</i> abundance since previous monitoring event. <p>Conclusion: Minor changes, though not significant, in vegetation and habitat condition since the previous survey (2024).</p>	<ul style="list-style-type: none"> No evidence of erosion and sedimentation. No recent evidence of disturbance from grazing, pest animals, rubbish dumping, rock / timber removal. Very high dust cover from edge affects of quarry operations. <p>Conclusion: Very high dust cover that has increased since previous monitoring (2024). No evidence of new disturbance was observed with some reduction in <i>Lantana camera</i>.</p>	<ul style="list-style-type: none"> <i>Asperula asthenes</i> detected within monitoring plot for first time (2021). Seven plants identified in 2025, reduced from eight in 2024. Five <i>Asperula asthenes</i> plants were recorded flowering during monitoring. All <i>Asperula asthenes</i> plants within the monitoring site were observed to be in healthy condition <p>Conclusion: Despite increased edge effects from nearby quarry operations, <i>Asperula asthenes</i> is proliferating and healthy.</p>

Site	Vegetation Community	Vegetation and Habitat Condition	Evidence of Disturbance	Threatened Flora Monitoring
MP17	Brush Box - Turpentine shrubby open forest	<ul style="list-style-type: none"> No evidence of foliage die-back, All vegetation strata in healthy condition. Abundance of juvenile <i>Backhousia myrtifolia</i> in midstorey, subsequently increasing mid-storey cover. Increased midstorey has resulted in a decrease in ground cover. <i>Lantana camara</i> abundance remains stable. Moderate fallen timber. Rocky areas along ephemeral creek. Dense leaf litter. <p>Conclusion: No significant changes in vegetation and habitat conditions since the previous survey (2024).</p>	<ul style="list-style-type: none"> Very minor scouring along creek bank. No recent evidence of disturbance from grazing, pest animals, rubbish dumping, rock / timber removal. Moderate dust cover on foliage. Stable exotic plant community (<i>Lantana camara</i>). Dirty water running within the creek. <p>Conclusion: No evidence of new disturbance observed since the previous survey (2024). Creek water remains high in sedimentation.</p>	<ul style="list-style-type: none"> There was a decrease in number of <i>Asperula asthenes</i> individuals within the monitoring site from six plants in 2024 to five in 2025. Some individuals appear to have been removed along the creek bed due to heavy rainfall events, though other individuals were observed that haven't been recorded in recent years. Two <i>Asperula asthenes</i> plants were recorded flowering during monitoring. All <i>Asperula asthenes</i> plants within the monitoring site were observed to be in healthy condition with no yellowing. <p>Conclusion: The population at MP 17 has decreased since 2015 baseline (11 individuals recorded) though it has remained stable in recent years, with new growth occurring.</p>

Site	Vegetation Community	Vegetation and Habitat Condition	Evidence of Disturbance	Threatened Flora Monitoring
MP18	Brush Box - Turpentine shrubby open forest	<ul style="list-style-type: none"> • All vegetation strata in healthy condition with a flourish of new growth following recent rainfall. • Canopy and midstorey regeneration present • Low fallen timber • High level of leaf litter present. • High leaf litter and ground cover • Rocky areas along ephemeral creek. <p>Conclusion: No significant or notable changes in vegetation and habitat condition since the previous survey (2024).</p>	<ul style="list-style-type: none"> • Very minor scouring along creek bank. • No recent evidence of disturbance from grazing, pest animals, rubbish dumping, or rock / timber removal. • reduced dust coverage on foliage when compared to previous years. • Scattered Lantana present. <p>Conclusion: No evidence of new disturbance was observed since the previous survey (2024).</p>	<ul style="list-style-type: none"> • There was a decline in total number of <i>Asperula asthenes</i> from twelve plants in 2024 to seven in 2025, however this is due to significant proliferation of new growth merging clumps together. Four previous clumps have combined to represent a single mass. • One <i>Asperula asthenes</i> plant was recorded flowering during monitoring. • All <i>Asperula asthenes</i> plants within the monitoring site were observed to be in healthy condition. <p>Conclusion: The population at MP 18 has remained stable since 2015 baseline (13 individuals recorded). Previous years of below average rainfall have likely impacted this population, however there are signs of plants reshooting and flowering, as well as plants sighted outside the monitoring point.</p>

APPENDIX B. VEGETATION MONITORING DATA

Monitoring Site	Dominant Floristics		Projected Foliage Cover (%)										
			2015	2016	2017	2018	2019	2020	2021	2022	2023	2024	2025
MP 1	Canopy	<i>Eucalyptus propinqua</i> (Small-fruited Grey Gum), <i>E. microcorys</i> (Tallowwood), <i>E. acmenoides</i> (White Mahogany) and <i>Corymbia maculata</i> (Spotted Gum)	50%	50%	50%	50%	50%	40%	40%	35%	35%	35%	35%
	Midstorey	<i>Allocasuarina torulosa</i> (Forest Oak) and <i>Glochidion ferdinandi</i> var. <i>ferdinandi</i> (Cheese Tree)	40%	40%	40%	40%	40%	15%	20%	15%	15%	10%	10%
	Shrub	<i>Leucopogon juniperinus</i> (Prickly Beard-heath), <i>Hibbertia aspera</i> (Rough Guinea Flower) and <i>Breynia oblongifolia</i> (Coffee Bush)	5%	5%	5%	5%	5%	5%	5%	5%	5%	5%	5%
	Ground (grass)	<i>Imperata cylindrica</i> (Blady Grass), <i>Oplismenus imbecillis</i> (Creeping Beard Grass), <i>Poa labillardierei</i> (Tussock) and <i>Themeda triandra</i> (Kangaroo Grass)	60%	60%	60%	60%	40%	20%	35%	35%	35%	40%	40%
	Ground (other)	<i>Lomandra longifolia</i> (Spiny-headed Mat-rush), <i>Gonocarpus teucroides</i> (Raspwort), <i>Carex longibrachiata</i> and <i>Adiantum aethiopicum</i> (Common Maidenhair)	50%	50%	50%	50%	50%	20%	30%	30%	25%	30%	35%
	Exotic	<i>Lantana camara</i> (Lantana)	30%	30%	25%	25%	20%	10%	15%	15%	15%	15%	2%
MP 2	Canopy	<i>Corymbia maculata</i> (Spotted Gum), <i>Eucalyptus microcorys</i> (Tallowwood), <i>E. canaliculata</i> (Grey Gum) and <i>E. paniculata</i> subsp. <i>paniculata</i> (Grey Ironbark)	40%	40%	40%	40%	40%	40%	35%	40%	40%	40%	35%
	Midstorey	<i>Allocasuarina torulosa</i> (Forest Oak), <i>Bursaria spinosa</i> (Blackthorn) and <i>Exocarpos cupressiformis</i> (Cherry Ballart)	40%	35%	35%	35%	35%	30%	20%	20%	20%	20%	20%
	Shrub	<i>Leucopogon juniperinus</i> (Prickly Beard-heath) and <i>Acacia ulicifolia</i> (Prickly Moses)	5%	5%	5%	5%	5%	10%	5%	5%	5%	5%	5%
	Ground (grass)	<i>Themeda triandra</i> (Kangaroo Grass) and <i>Poa labillardierei</i> (Tussock)	50%	50%	50%	50%	40%	25%	40%	40%	40%	30%	30%

Monitoring Site	Dominant Floristics		Projected Foliage Cover (%)										
			2015	2016	2017	2018	2019	2020	2021	2022	2023	2024	2025
	Ground (other)	<i>Lomandra longifolia</i> (Spiny-headed Mat-rush), <i>Gonocarpus tetragynus</i> and <i>Eustrephus latifolius</i> (Wombat Berry)	20%	20%	20%	20%	40%	5%	30%	35%	30%	30%	30%
	Exotic	<i>Lantana camara</i> (Lantana)	5%	5%	1%	1%	1%	0%	2%	5%	5%	5%	5%
MP 3	Canopy	<i>Lophostemon confertus</i> (Brush Box), <i>Syncarpia glomulifera</i> (Turpentine), <i>Eucalyptus propinqua</i> (Small-fruited Grey Gum) and <i>E. microcorys</i> (Tallowwood)	40%	40%	40%	40%	40%	35%	35%	45%	50%	55%	55%
	Midstorey	<i>Melaleuca styphelioides</i> (Prickly-leaved Tea Tree), <i>Livistona australis</i> (Cabbage Palm), <i>Allocasuarina torulosa</i> (Forest Oak) and <i>Elaeocarpus obovatus</i> (Hard Quandong)	60%	60%	60%	60%	60%	40%	40%	40%	40%	40%	40%
	Shrub	<i>Pittosporum multiflorum</i> (Orange Thorn), <i>Diospyros australis</i> (Black Plum) and <i>Bursaria spinosa</i> (Boxthorn)	40%	40%	50%	50%	60%	60%	55%	60%	60%	60%	60%
	Ground (grass)	<i>Oplismenus aemulus</i> (Australian Basket Grass)	<5%	<5%	<5%	<5%	<5%	<5%	<5%	5%	5%	5%	5%
	Ground (other)	<i>Doodia aspera</i> (Prickly Rasp Fern), <i>Carex longibrachiata</i> , <i>Adiantum hispidulum</i> (Rough Maidenhair Fern) and <i>Cissus antarctica</i> (Kangaroo Vine)	90%	90%	90%	90%	90%	65%	70%	70%	70%	70%	70%
	Exotic	<i>Lantana camara</i> (Lantana) and <i>Ageratina riparia</i> (Mistflower)	50%	50%	50%	50%	40%	20%	30%	30%	35%	45%	45%
MP 4	Canopy	<i>Lophostemon confertus</i> (Brush Box), <i>Syncarpia glomulifera</i> (Turpentine), and <i>Eucalyptus propinqua</i> (Small-fruited Grey Gum)	30%	30%	30%	30%	40%	25%	30%	30%	30%	40%	40%
	Midstorey	<i>Glochidion ferdinandi</i> var. <i>ferdinandi</i> (Cheese Tree), <i>Livistona australis</i> (Cabbage-tree Palm), <i>Melaleuca styphelioides</i> (Prickly-leaved Tea Tree), <i>Acmena smithii</i> (Lilly Pilly) and <i>Elaeocarpus obovatus</i> (Hard Quandong)	60%	60%	60%	60%	60%	60%	60%	60%	60%	60%	60%
	Shrub	<i>Pittosporum multiflorum</i> (Orange Thorn)	5%	5%	3%	3%	3%	20%	3%	3%	5%	5%	5%
	Ground (grass)	<i>Oplismenus aemulus</i> (Australian Basket Grass)	5%	5%	5%	5%	5%	15%	5%	5%	5%	5%	5%
	Ground (other)	<i>Doodia aspera</i> (Prickly Rasp Fern), <i>Morinda jasminoides</i> (Sweet Morinda) and <i>Carex longibrachiata</i>	90%	90%	90%	90%	90%	20%	70%	70%	70%	80%	80%

Monitoring Site	Dominant Floristics		Projected Foliage Cover (%)										
			2015	2016	2017	2018	2019	2020	2021	2022	2023	2024	2025
	Exotic	<i>Lantana camara</i> (Lantana), <i>Asparagus aethiopicus</i> (Ground Asparagus) and <i>Tradescantia fluminensis</i> (Wandering Jew)	35%	35%	25%	30%	30%	30%	30%	20%	10%	15%	10%
MP 5	Canopy	<i>Eucalyptus pilularis</i> (Blackbutt), <i>E. microcorys</i> (Tallowwood), <i>Angophora costata</i> (Smooth-barked Apple) and <i>E. globoidea</i> (White Stringybark)	40%	40%	40%	40%	40%	40%	40%	40%	40%	40%	45%
	Midstorey	<i>Allocasuarina torulosa</i> (Forest Oak), <i>Glochidion ferdinandi</i> var. <i>ferdinandi</i> (Cheese Tree), <i>Personia linearis</i> (Narrow-leaved Geebung) and <i>Melaleuca linariifolia</i> (Flax-leaved Paperbark)	60%	60%	60%	60%	60%	40%	40%	40%	40%	35%	40%
	Shrub	<i>Leptospermum polygalifolium</i> (Tantoon), <i>Hibbertia aspera</i> (Rough Guinea Flower), <i>Breynia oblongifolia</i> (Coffee Bush) and <i>Phyllanthus hirtellus</i> (Thyme Spurge)	5%	5%	10%	10%	10%	10%	25%	15%	15%	15%	15%
	Ground (grass)	<i>Entolasia stricta</i> (Wiry Panic) and <i>Oplismenus imbecillis</i> (Creeping Beard Grass)	60%	60%	60%	60%	60%	40%	35%	15%	15%	20%	20%
	Ground (other)	<i>Doryanthes excelsa</i> (Gynea Lily), <i>Pteridium esculentum</i> (Common Bracken), <i>Ptilothrix deusta</i> and <i>Lomandra longifolia</i> (Spiny-headed Mat-rush)	50%	50%	50%	50%	50%	50%	50%	60%	60%	55%	50%
	Exotic	<i>Lantana camara</i> (Lantana)	-	-	-	-	-	-	-	1%	-	-	1%
MP 6	Canopy	<i>Eucalyptus microcorys</i> (Tallowwood), <i>E. propinqua</i> (Small-fruited Grey Gum), <i>Corymbia gummifera</i> (Red Bloodwood) and <i>Eucalyptus pilularis</i> (Blackbutt)	50%	50%	50%	50%	50%	45%	45%	45%	45%	45%	45%
	Midstorey	<i>Melaleuca styphelioides</i> (Prickly-leaved Tea Tree), <i>Allocasuarina torulosa</i> (Forest Oak), <i>Acmena smithii</i> (Lilly Pilly), <i>Callistemon salignus</i> (Willow Bottlebrush) and <i>Backhousia myrtifolia</i> (Grey Myrtle), <i>Acacia</i> sp.	60%	60%	50%	55%	30%	20%	35%	45%	45%	40%	42%
	Shrub	<i>Hibbertia aspera</i> (Rough Guinea Flower), <i>Breynia oblongifolia</i> (Coffee Bush) and <i>Zieria smithii</i> (Sandfly Zieria)	<5%	<5%	<5%	5%	1%	5%	10%	15%	10%	10%	8%

Monitoring Site	Dominant Floristics		Projected Foliage Cover (%)											
			2015	2016	2017	2018	2019	2020	2021	2022	2023	2024	2025	
	Ground (grass)	<i>Imperata cylindrica</i> (Blady Grass), <i>Calochlaena dubia</i> (Rainbow Fern), <i>Oplismenus imbecillis</i> (Creeping Beard Grass) and <i>Poa labillardierei</i> (Tussock)	20%	20%	20%	20%	20%	20%	20%	20%	20%	15%	20%	20%
	Ground (other)	<i>Lomandra longifolia</i> (Spiny-headed Mat-rush), <i>Doryanthes excelsa</i> (Gynea Lily), <i>Adiantum aethiopicum</i> (Common Maidenhair) and <i>Morinda jasminoides</i> (Sweet Morinda)	30%	30%	30%	30%	30%	30%	30%	30%	40%	40%	40%	40%
	Exotic	<i>Lantana camara</i> (Lantana)	-	-	-	-	-	-	-	-	2%	2%	2%	2%
MP 7	Canopy	<i>Angophora costata</i> (Smooth-barked Apple), <i>Eucalyptus eugenioides</i> (Thin-leaved Stringybark) and <i>Corymbia gummifera</i> (Red Bloodwood)	35%	35%	35%	35%	35%	40%	40%	40%	40%	40%	45%	45%
	Midstorey	<i>Allocasuarina littoralis</i> (Black She-oak), <i>Leptospermum polygalifolium</i> (Tantoon) and <i>Allocasuarina torulosa</i> (Forest Oak)	40%	40%	40%	40%	40%	40%	40%	40%	40%	40%	45%	45%
	Shrub	<i>Pultenaea euchila</i> (Orange Pultenaea)	5%	5%	5%	5%	5%	5%	5%	10%	10%	15%	10%	15%
	Ground (grass)	<i>Themeda triandra</i> (Kangaroo Grass) and <i>Entolasia stricta</i> (Wiry Panic)	50%	50%	50%	50%	40%	25%	25%	35%	30%	25%	25%	25%
	Ground (other)	<i>Lomandra longifolia</i> (Spiny-headed Mat-rush), <i>Ptilothrix deusta</i> and <i>Gahnia radula</i>	70%	60%	60%	60%	60%	35%	40%	45%	50%	55%	60%	60%
	Exotic	<i>Setaria sphacelata</i> (South African Pigeon Grass)	5%	5%	5%	5%	2%	2%	1%	1%	2%	2%	1%	1%
MP 8	Canopy	<i>Angophora costata</i> (Smooth-barked Apple), <i>Eucalyptus eugenioides</i> (Thin-leaved Stringybark) and <i>Corymbia gummifera</i> (Red Bloodwood)	30%	30%	30%	30%	30%	30%	30%	30%	30%	35%	35%	40%
	Midstorey	<i>Allocasuarina littoralis</i> (Black She-oak), <i>Leptospermum polygalifolium</i> (Tantoon) and <i>Acacia longifolia</i> (Sydney Golden Wattle)	50%	50%	50%	50%	30%	40%	40%	40%	40%	40%	43%	40%

Monitoring Site	Dominant Floristics		Projected Foliage Cover (%)										
			2015	2016	2017	2018	2019	2020	2021	2022	2023	2024	2025
	Shrub	<i>Pultenaea paleacea</i> (Chaffy Bush-pea), <i>Pultenaea euchila</i> (Orange Pultenaea), <i>Phyllanthus hirtellus</i> (Thyme Spurge), <i>Hibbertia riparia</i> (Erect Guinea-flower) and <i>Hibbertia aspera</i> (Rough Guinea Flower)	20%	20%	20%	20%	15%	15%	15%	10%	10%	8%	10%
	Ground (grass)	<i>Entolasia stricta</i> (Wiry Panic) and <i>Themeda triandra</i> (Kangaroo Grass)	50%	50%	50%	50%	40%	40%	15%	20%	25%	25%	30%
	Ground (other)	<i>Lomandra longifolia</i> (Spiny-headed Mat-rush), <i>Ptilothrix deusta</i> , <i>Patersonia sericea</i> (Silky Purple-flag) and <i>Lomandra obliqua</i>	50%	50%	50%	50%	50%	40%	50%	55%	50%	55%	50%
	Exotic	Nil	-	-	-	-	-	-	-	-	-	-	2%
MP 9	Canopy	<i>Angophora costata</i> (Smooth-barked Apple), <i>Corymbia gummifera</i> (Red Bloodwood), <i>Eucalyptus microcorys</i> (Tallowwood) and <i>E. eugenioides</i> (Thin-leaved Stringybark)	40%	40%	40%	40%	40%	40%	35%	40%	40%	40%	40%
	Midstorey	<i>Allocasuarina littoralis</i> (Black She-oak), <i>Dodonaea triquetra</i> (Large-leaf Hop-bush) and <i>Persoonia linearis</i> (Narrow-leaved Geebung).	50%	50%	50%	50%	50%	40%	40%	40%	40%	40%	40%
	Shrub	<i>Leptospermum polygalifolium</i> (Tantoon), <i>Pultenaea euchila</i> (Orange Pultenaea), <i>Logania albiflora</i> and <i>Polyscias sambucifolia</i> (Elderberry Panax)	10%	10%	10%	10%	7%	7%	10%	20%	15%	15%	15%
	Ground (grass)	<i>Imperata cylindrica</i> (Blady Grass), <i>Rytidosperma pallidum</i> (Red-anther Wallaby Grass), <i>Entolasia stricta</i> (Wiry Panic) and <i>Themeda triandra</i> (Kangaroo Grass)	30%	30%	40%	40%	40%	30%	30%	30%	30%	35%	40%
	Ground (other)	<i>Lomandra longifolia</i> (Spiny-headed Mat-rush), <i>Pteridium esculentum</i> (Common Bracken) and <i>Ptilothrix deusta</i>	60%	60%	60%	50%	40%	40%	40%	40%	35%	40%	40%
	Exotic	Nil	-	-	-	-	-	-	-	-	-	-	0%
MP 10	Canopy	<i>Eucalyptus piperita</i> (Sydney Peppermint), <i>Angophora costata</i> (Smooth-barked Apple), <i>Corymbia gummifera</i> (Red Bloodwood) and <i>Eucalyptus microcorys</i> (Tallowwood)	40%	40%	40%	35%	35%	40%	40%	40%	35%	40%	40%

Monitoring Site	Dominant Floristics		Projected Foliage Cover (%)											
			2015	2016	2017	2018	2019	2020	2021	2022	2023	2024	2025	
	Midstorey	<i>Allocasuarina littoralis</i> (Black She-oak), <i>Persoonia linearis</i> (Narrow-leaved Geebung) and <i>A. torulosa</i> (Forest Oak)	10%	10%	10%	10%	10%	10%	10%	15%	15%	15%	15%	20%
	Shrub	<i>Pultenaea euchila</i> (Orange Pultenaea), <i>Leptospermum polygalifolium</i> (Tantoon), <i>Pultenaea paleacea</i> (Chaffy Bush-pea) <i>Polyscias sambucifolia</i> (Elderberry Panax) and <i>Acacia ulicifolia</i> (Prickly Moses)	5%	5%	5%	5%	5%	3%	5%	3%	5%	5%	5%	10%
	Ground (grass)	<i>Entolasia stricta</i> (Wiry Panic), <i>Themeda triandra</i> (Kangaroo Grass) and <i>Imperata cylindrica</i> (Blady Grass)	40%	40%	40%	40%	30%	40%	30%	40%	40%	40%	40%	40%
	Ground (other)	<i>Gahnia radula</i> , <i>Doryanthes excelsa</i> (Gynea Lily), <i>Lomandra longifolia</i> (Spiny-headed Mat-rush) and <i>Ptilothrix deusta</i>	60%	60%	60%	60%	50%	40%	50%	50%	50%	50%	50%	50%
	Exotic	Nil	-	-	-	-	-	-	-	-	-	-	-	0%
MP 11	Canopy	<i>Angophora costata</i> (Smooth-barked Apple), <i>Corymbia gummifera</i> (Red Bloodwood) and <i>Eucalyptus capitellata</i> (Brown Stringybark)	35%	35%	35%	35%	35%	35%	35%	35%	40%	45%	45%	45%
	Midstorey	<i>Allocasuarina littoralis</i> (Black She-oak), <i>Glochidion ferdinandi</i> var. <i>ferdinandi</i> (Cheese Tree), <i>Leptospermum polygalifolium</i> (Tantoon) and <i>Banksia spinulosa</i> (Hairpin Banksia)	40%	40%	40%	40%	40%	40%	45%	45%	45%	45%	45%	45%
	Shrub	<i>Pultenaea euchila</i> (Orange Pultenaea) and <i>Boronia pinnata</i>	5%	5%	5%	5%	5%	5%	5%	5%	3%	3%	3%	3%
	Ground (grass)	<i>Entolasia stricta</i> (Wiry Panic), <i>Imperata cylindrica</i> (Blady Grass) and <i>Themeda triandra</i> (Kangaroo Grass)	35%	35%	40%	40%	30%	25%	25%	30%	30%	35%	30%	30%
	Ground (other)	<i>Xanthorrhoea latifolia</i> , <i>Pteridium esculentum</i> (Common Bracken) and <i>Ptilothrix deusta</i> , <i>Doryanthes excelsa</i> (Gynea Lily)	60%	60%	60%	60%	50%	40%	40%	25%	30%	30%	30%	30%
	Exotic	Nil	-	-	-	-	-	-	-	-	-	-	-	0%

Monitoring Site	Dominant Floristics		Projected Foliage Cover (%)										
			2015	2016	2017	2018	2019	2020	2021	2022	2023	2024	2025
MP 12	Canopy	<i>Eucalyptus pilularis</i> (Blackbutt), <i>Angophora costata</i> (Smooth-barked Apple), <i>E. globoidea</i> (White Stringybark), <i>Corymbia gummifera</i> (Red Bloodwood), <i>E. microcorys</i> (Tallowwood) and <i>E. piperita</i> (Sydney Peppermint)	40%	40%	40%	40%	40%	35%	30%	30%	35%	35%	35%
	Midstorey	<i>Leptospermum polygalifolium</i> (Tantoon), <i>Allocasuarina littoralis</i> (Black She-oak), <i>Glochidion ferdinandi</i> var. <i>ferdinandi</i> (Cheese Tree) and <i>Exocarpos cupressiformis</i> (Cherry Ballart)	30%	30%	30%	30%	30%	15%	15%	15%	20%	20%	25%
	Shrub	<i>Pultenaea euchila</i> (Orange Pultenaea), <i>Boronia pinnata</i> and <i>Banksia spinulosa</i> (Hairpin Banksia)	10%	10%	10%	5%	10%	5%	5%	10%	10%	10%	10%
	Ground (grass)	<i>Themeda triandra</i> (Kangaroo Grass), <i>Entolasia stricta</i> (Wiry Panic), and <i>Austrostipa</i> sp.	40%	40%	40%	30%	30%	20%	20%	20%	20%	20%	20%
	Ground (other)	<i>Xanthorrhoea latifolia</i> and <i>Ptilothrix deusta</i>	40%	40%	40%	30%	30%	10%	15%	15%	15%	10%	10%
	Exotic	<i>Senecio madagascariensis</i> (Fireweed)	-	-	-	-	-	-	0.5%	50%	-	-	1%
MP 13	Canopy	<i>Eucalyptus sparsifolia</i> (Narrow-leaved Stringybark), <i>Corymbia maculata</i> (Spotted Gum), <i>E. paniculata</i> (Grey Ironbark) and <i>E. microcorys</i> (Tallowwood)	40%	40%	40%	40%	50%	25%	25%	40%	40%	40%	40%
	Midstorey	<i>Allocasuarina torulosa</i> (Forest Oak), <i>Syncarpia glomulifera</i> (Turpentine) and <i>Callistemon salignus</i> (Willow Bottlebrush)	40%	40%	40%	40%	40%	10%	10%	10%	10%	20%	20%
	Shrub	<i>Hibbertia aspera</i> (Rough Guinea Flower), <i>Pultenaea euchila</i> (Orange Pultenaea), <i>Breynia oblongifolia</i> (Coffee Bush) and <i>Leptospermum polygalifolium</i> (Tantoon)	5%	5%	5%	5%	5%	2%	3%	3%	2%	2%	2%
	Ground (grass)	<i>Imperata cylindrica</i> (Blady Grass), <i>Poa labillardierei</i> (Tussock), <i>Themeda triandra</i> (Kangaroo Grass) and <i>Oplismenus imbecillis</i> (Creeping Beard Grass).	60%	60%	60%	70%	70%	60%	60%	70%	70%	70%	70%
	Ground (other)	<i>Lomandra longifolia</i> (Spiny-headed Mat-rush), <i>Doryanthes excelsa</i> (Gynea Lily), <i>Lepidosperma laterale</i> , <i>Patersonia sericea</i> and <i>Lomandra multiflora</i> (Many-flowered Mat-rush)	30%	30%	40%	40%	40%	30%	30%	40%	45%	40%	45%

Monitoring Site	Dominant Floristics		Projected Foliage Cover (%)											
			2015	2016	2017	2018	2019	2020	2021	2022	2023	2024	2025	
	Exotic	Nil	-	-	-	-	-	-	-	-	-	-	-	0%
MP 14	Canopy	<i>Angophora costata</i> (Smooth-barked Apple), <i>Eucalyptus eugenioides</i> (Thin-leaved Stringybark), <i>E. microcorys</i> (Tallowwood), and <i>E. paniculata</i> subsp. <i>paniculata</i> (Grey Ironbark)	35%	40%	40%	40%	40%	40%	40%	40%	40%	40%	40%	35%
	Midstorey	<i>Allocasuarina torulosa</i> (Forest Oak), <i>Callistemon salignus</i> (Willow Bottlebrush) and <i>Glochidion ferdinandi</i> (Cheese Tree)	25%	25%	25%	25%	25%	25%	25%	25%	25%	20%	25%	20%
	Shrub	<i>Leucopogon juniperinus</i> (Prickly Beard-heath), <i>Pultenaea villosa</i> (Hairy Bush-pea), <i>Leptospermum polygalifolium</i> (Tantoon) and <i>Hibbertia aspera</i> (Rough Guinea Flower)	10%	15%	15%	15%	15%	15%	15%	15%	15%	15%	15%	20%
	Ground (grass)	<i>Themeda triandra</i> (Kangaroo Grass), <i>Poa labillardierei</i> (Tussock) and <i>Entolasia stricta</i> (Wiry Panic)	80%	80%	80%	80%	80%	80%	80%	75%	75%	75%	75%	75%
	Ground (other)	<i>Lomandra longifolia</i> (Spiny-headed Mat-rush), <i>Doryanthes excelsa</i> (Gynea Lily) and <i>Brunoniella pumilio</i> (Dwarf Blue Trumpet)	30%	30%	30%	30%	30%	30%	30%	30%	30%	30%	30%	35%
	Exotic	<i>Setaria sphacelata</i> (South African Pigeon Grass)	5%	5%	5%	5%	2%	2%	1%	1%	1%	2%	2%	3%
MP 15	Canopy	<i>Eucalyptus pilularis</i> (Blackbutt), <i>Angophora costata</i> (Smooth-barked Apple), <i>Corymbia gummifera</i> (Red Bloodwood) and <i>E. microcorys</i> (Tallowwood)	45%	45%	45%	45%	45%	45%	40%	40%	45%	50%	45%	
	Midstorey	<i>Allocasuarina torulosa</i> (Forest She-oak) and <i>Acacia irrorata</i> (Green Wattle)	20%	20%	15%	15%	15%	15%	10%	10%	10%	10%	15%	
	Shrub	<i>Hibbertia vestita</i> (Hairy Guinea Flower), <i>Breynia oblongifolia</i> (Coffee Bush) and <i>Phyllanthus gunnii</i> (Scrubby Spurge)	10%	10%	10%	10%	10%	10%	15%	15%	10%	10%	10%	
	Ground (grass)	<i>Themeda triandra</i> (Kangaroo Grass), <i>Entolasia stricta</i> (Wiry Panic) and <i>Imperata cylindrica</i> (Blady Grass)	30%	30%	30%	30%	25%	25%	25%	25%	25%	30%	30%	

Monitoring Site	Dominant Floristics		Projected Foliage Cover (%)										
			2015	2016	2017	2018	2019	2020	2021	2022	2023	2024	2025
	Ground (other)	<i>Doryanthes excelsa</i> (Gynea Lily), <i>Lomandra longifolia</i> (Spiny-headed Mat-rush), <i>Pteridium esculentum</i> (Common Bracken), <i>Lepidosperma laterale</i> and <i>Xanthorrhoea macronema</i>	60%	60%	60%	60%	50%	50%	55%	55%	55%	60%	60%
	Exotic	<i>Lantana camara</i> (Lantana)	5%	5%	1%	1%	1%	1%	1%	1%	1%	1%	2%
MP 16	Canopy	<i>Eucalyptus pilularis</i> (Blackbutt), <i>E. propinqua</i> (Small-fruited Grey Gum), <i>E. microcorys</i> (Tallowwood) and <i>Angophora costata</i> (Smooth-barked Apple)	50%	50%	50%	50%	50%	50%	50%	50%	50%	45%	45%
	Midstorey	<i>Allocasuarina torulosa</i> (Forest Oak), <i>Syncarpia glomulifera</i> (Turpentine) and <i>Glochidion ferdinandi</i> var. <i>ferdinandi</i> (Cheese Tree)	30%	30%	30%	30%	30%	30%	35%	30%	25%	30%	30%
	Shrub	<i>Leucopogon juniperinus</i> (Prickly Beard-heath) and <i>Acacia floribunda</i> (White Sally Wattle)	10%	10%	10%	10%	10%	10%	10%	10%	10%	10%	15%
	Ground (grass)	<i>Poa labillardierei</i> (Tussock), <i>Imperata cylindrica</i> (Blady Grass), and <i>Oplismenus imbecillis</i> (Creeping Beard Grass)	50%	50%	40%	40%	30%	25%	25%	25%	25%	30%	30%
	Ground (other)	<i>Carex appressa</i> (Tall Sedge), <i>Doodia aspera</i> (Prickly Rasp Fern), <i>Lomandra longifolia</i> (Spiny-headed Mat-rush) and <i>Calochlaena dubia</i> (Rainbow Fern)	30%	30%	40%	40%	30%	20%	35%	25%	30%	30%	30%
	Exotic	<i>Lantana camara</i> (Lantana)	30%	30%	30%	40%	30%	30%	30%	30%	30%	25%	20%
MP 17	Canopy	<i>Eucalyptus pilularis</i> (Blackbutt), <i>E. microcorys</i> (Tallowwood), <i>Syncarpia glomulifera</i> (Turpentine), <i>E. acmenoides</i> (White Mahogany) and <i>E. propinqua</i> (Small-fruited Grey Gum)	40%	40%	40%	40%	40%	45%	45%	45%	45%	40%	40%
	Midstorey	<i>Backhousia myrtifolia</i> (Grey Myrtle), <i>Lophostemon confertus</i> (Brush Box), <i>Livistona australis</i> (Cabbage Palm), <i>Acmena smithii</i> (Lilly Pilly) and <i>Allocasuarina torulosa</i> (Forest Oak)	50%	50%	50%	50%	50%	50%	55%	55%	40%	45%	50%
	Shrub	<i>Wilkiea huegeliana</i> (Veiny Wilkiea), <i>Acacia maidenii</i> (Maiden's Wattle), <i>Eupomatia laurina</i> (Bolwarra) and <i>Pittosporum multiflorum</i> (Orange Thorn)	5%	5%	5%	5%	5%	5%	5%	5%	5%	5%	5%

Monitoring Site	Dominant Floristics		Projected Foliage Cover (%)										
			2015	2016	2017	2018	2019	2020	2021	2022	2023	2024	2025
	Ground (grass)	<i>Poa labillardierei</i> (Tussock), <i>Themeda triandra</i> (Kangaroo Grass) <i>Entolasia marginata</i> (Bordered Panic) and <i>Oplismenus imbecillis</i> (Creeping Beard Grass).	40%	40%	40%	40%	40%	25%	20%	20%	20%	15%	15%
	Ground (other)	<i>Doodia aspera</i> (Prickly Rasp Fern), <i>Lomandra longifolia</i> (Spiny-headed Mat-rush), <i>Gymnostachys anceps</i> (Settlers' Twine) and <i>Calochlaena dubia</i> (Rainbow Fern)	50%	50%	50%	50%	50%	65%	65%	60%	60%	55%	55%
	Exotic	<i>Lantana camara</i> (Lantana)	10%	15%	15%	15%	15%	15%	15%	5%	5%	10%	10%
MP 18	Canopy	<i>Eucalyptus saligna</i> (Sydney Blue Gum), <i>E. microcorys</i> (Tallowwood), <i>Syncarpia glomulifera</i> (Turpentine), and <i>E. acmenoides</i> (White Mahogany)	45%	45%	45%	45%	45%	45%	45%	45%	45%	45%	45%
	Midstorey	<i>Lophostemon confertus</i> (Brush Box), <i>Backhousia myrtifolia</i> (Grey Myrtle), <i>Cryptocarya glaucescens</i> (Jackwood), <i>Allocasuarina torulosa</i> (Forest Oak) and <i>Acacia irrorata</i> (Green Wattle)	25%	25%	25%	25%	25%	25%	25%	30%	30%	30%	30%
	Shrub	<i>Acacia maidenii</i> (Maiden's Wattle) and <i>Denhamia silvestris</i> (Narrow-leaved Orangebark), <i>Persoonia linearis</i> (Narrow-leaved Geebung)	5%	5%	5%	5%	5%	5%	5%	5%	5%	5%	5%
	Ground (grass)	<i>Poa labillardierei</i> (Tussock), <i>Imperata cylindrica</i> (Blady Grass), and <i>Oplismenus imbecillis</i> (Creeping Beard Grass)	50%	50%	50%	50%	40%	15%	20%	20%	20%	20%	20%
	Ground (other)	<i>Doodia aspera</i> (Prickly Rasp Fern), <i>Lomandra longifolia</i> (Spiny-headed Mat-rush) and <i>Gymnostachys anceps</i> (Settlers' Twine)	50%	50%	50%	50%	40%	30%	35%	50%	50%	50%	50%
	Exotic	<i>Lantana camara</i> (Lantana)	10%	15%	15%	15%	15%	15%	15%	10%	15%	15%	12%

APPENDIX C. THREATENED FLORA MONITORING RESULTS

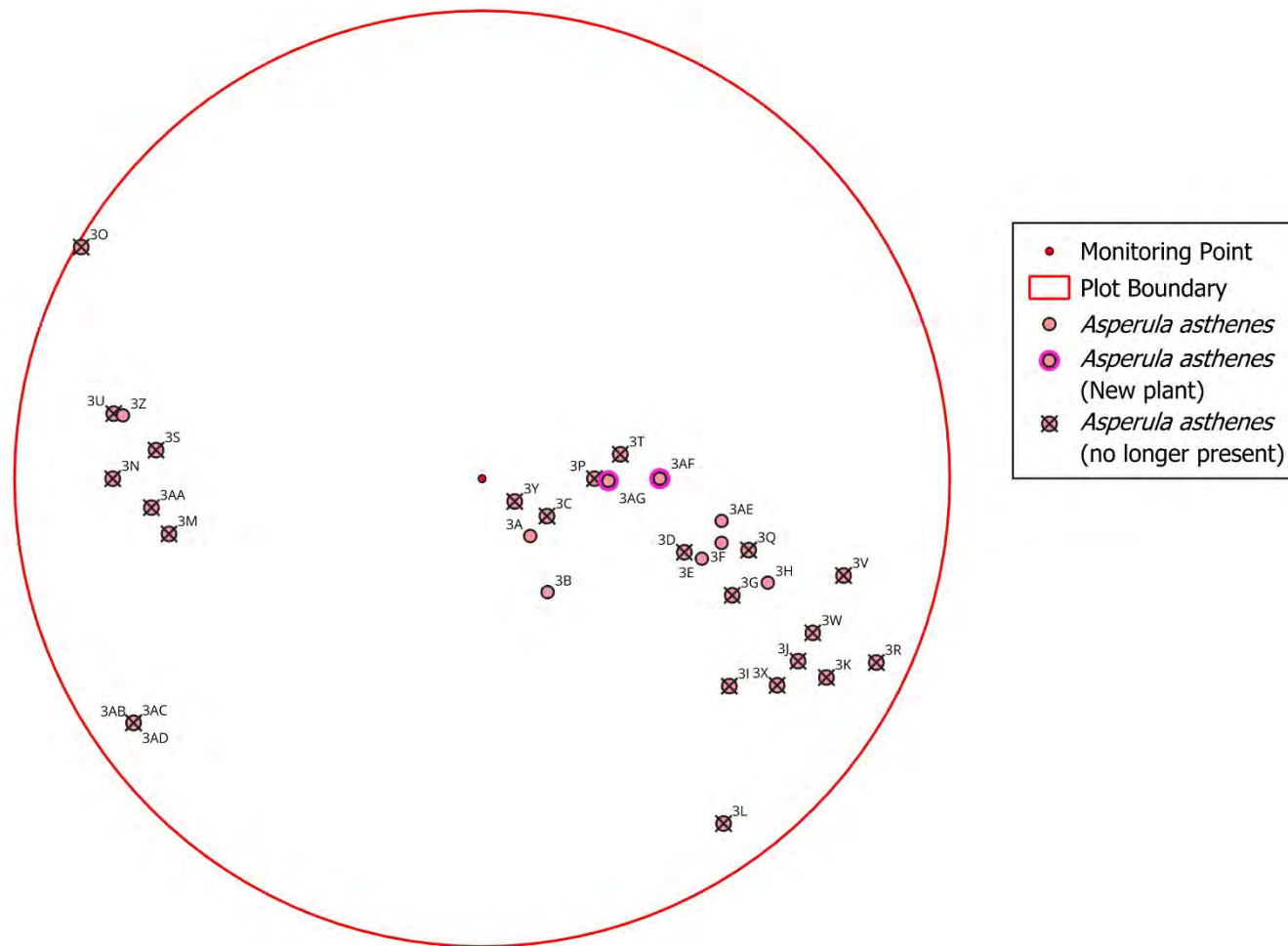
Biodiversity Offset Area Monitoring Sites

Monitoring Point 3: *Asperula asthenes* monitoring results

ID	Distance	Bearing	Clump Size (cm)											Flowers/Fruit Present	Comments
			2015	2016	2017	2018	2019	2020	2021	2022	2023	2024	2025		
3A	160	140	30 x 25	70 x 40	10 x 5	30 x 10	-	-	-	-	60x40	30x30	40x40	6 Flowers, No Fruit	
3B	280	150	20 x 25	-	5 x 5	-	-	-	60 x 60	70x70	50x40	-	50x40	1 Flower, No Fruit	
3C	160	120	40 x 30	40 x 30	170 x 90	200 x 50	110 x 110	110x110	130 x 100	-	-	-			
3D	460	110	50 x 20	30 x 20	-	-	-	-	10 x 20	-	-	20x10			Not present, big clump new close by (3AF)
3E	500	110	55 x 30	30 x 30	45 x 40	5 x 5	-	-	10 x 10	40x40	40x5	30x5	30x20	6 Flowers, No Fruit	
3F	530	105	50 x 10	30 x 30	60 x 20	60 x 20	80 x 60	100x60	100 x 60	100x60	-	-	20x10	No F/F	New growth
3G	590	115	25 x 35	25 x 40	170 x 80	-	10 x 5	10x5	20 x 20	20x20	5x5	-			
3H	650	110	20 x 20	40 x 20	-	100 x 100	60 x 40	20x40	60 x 40	-	-	-	25x35	No F/f	New growth, no old stems
3I	690	130	40 x 25	30 x 20	-	-	-	-	-	-	-	-			
3J	780	120	35 x 20	20 x 20	-	80 x 50	-	-	-	-	-	-			
3K	850	120	30 x 30	30 x 30	60 x 15	-	10 x 5	-	30 x 10	-	-	-			

ID	Distance	Bearing	Clump Size (cm)											Flowers/Fruit Present	Comments
			2015	2016	2017	2018	2019	2020	2021	2022	2023	2024	2025		
3L	900	145	35 x 45	20 x 10	-	-	-	10x10	-	-	-	-			
3M	680	260	40 x 35	40 x 35	25 x 30	40 x 20	60 x 40	40x2	20 x 5	-	-	-			Not found, stake present
3N	790	270	30 x 25	30 x 20	-	-	120 x 50	20x6	10 x 10	10x10	-	-			Stake present, no plant found
3O	990	300	55 x 25	-	-	20 x 5	-	50x30	-	-	-	-			
3P	240	90	40 x 20	40 x 15	40 x 15	40 x 20	150 x 90	-	-	-	-	-			
3Q	590	105	-	40 x 10	-	-	-	50x30	40 x 10	-	-	-			
3R	930	115	-	30 x 30	-	-	-	-	-	-	-	-			
3S	700	275	-	20 x 30	5 x 5	-	-	-	20 x 20	30x40	-	-			Tape present, no plant
3T	300	80	-	-	5 x 25	-	-	-	-	-	-	-			
3U	800	280	-	-	30 x 20	50 x 20	30 x 30	30x30	50 x 20	100x30	40x60	20x15			Tape present, no plant
3V	800	105	-	-	-	5 x 5	-	-	-	-	-	-			
3W	780	115	-	-	-	80 x 50	80 x 30	40x30	10 x 40	10x10	2x2	-			
3X	770	125	-	-	-	5 x 5	-	-	-	-	-	-			
3Y	85	125	-	-	-	-	40 x 60	30x10	-	100x70	20x20	20x15			Close to track at stake, not present
3Z	780	280	-	-	-	-	-	20x20	-	-	-	50x20	40x20	7 Flowers , No fruit	New tape
3AA	710	265	-	-	-	-	-	10x10	30 x 30	25x10	55x30	45x30			Not present

ID	Distance	Bearing	Clump Size (cm)											Flowers/Fruit Present	Comments
			2015	2016	2017	2018	2019	2020	2021	2022	2023	2024	2025		
3AB	910	235	-	-	-	-	-	30x30	60 x 30	100x80	80x40	40x10	10x10	No F/F	
3AC	290	160	-	-	-	-	-	-	30 x 30	30x30	35x30	30X30			Close to track, tape present, no plant found
3AD	910	235	-	-	-	-	-	-	40 x 40	40x40	-	-			
3AE	520	100	-	-	-	-	-	-	-	5x5	25x20	-	10x10	No F/F	Relabelled as it was called 3AB which was a duplicate. New shoots. Distance and bearing also changed
3AF	380	90	-	-	-	-	-	-	-	-	-	-	100x20	25 Flowers, No fruit	First recorded in 2025
3AG	270	91	-	-	-	-	-	-	-	-	-	-	60x50	23 Flowers, No fruit	First recorded in 2025



Monitoring Point 3 *Asperula asthenes* monitoring results 2025

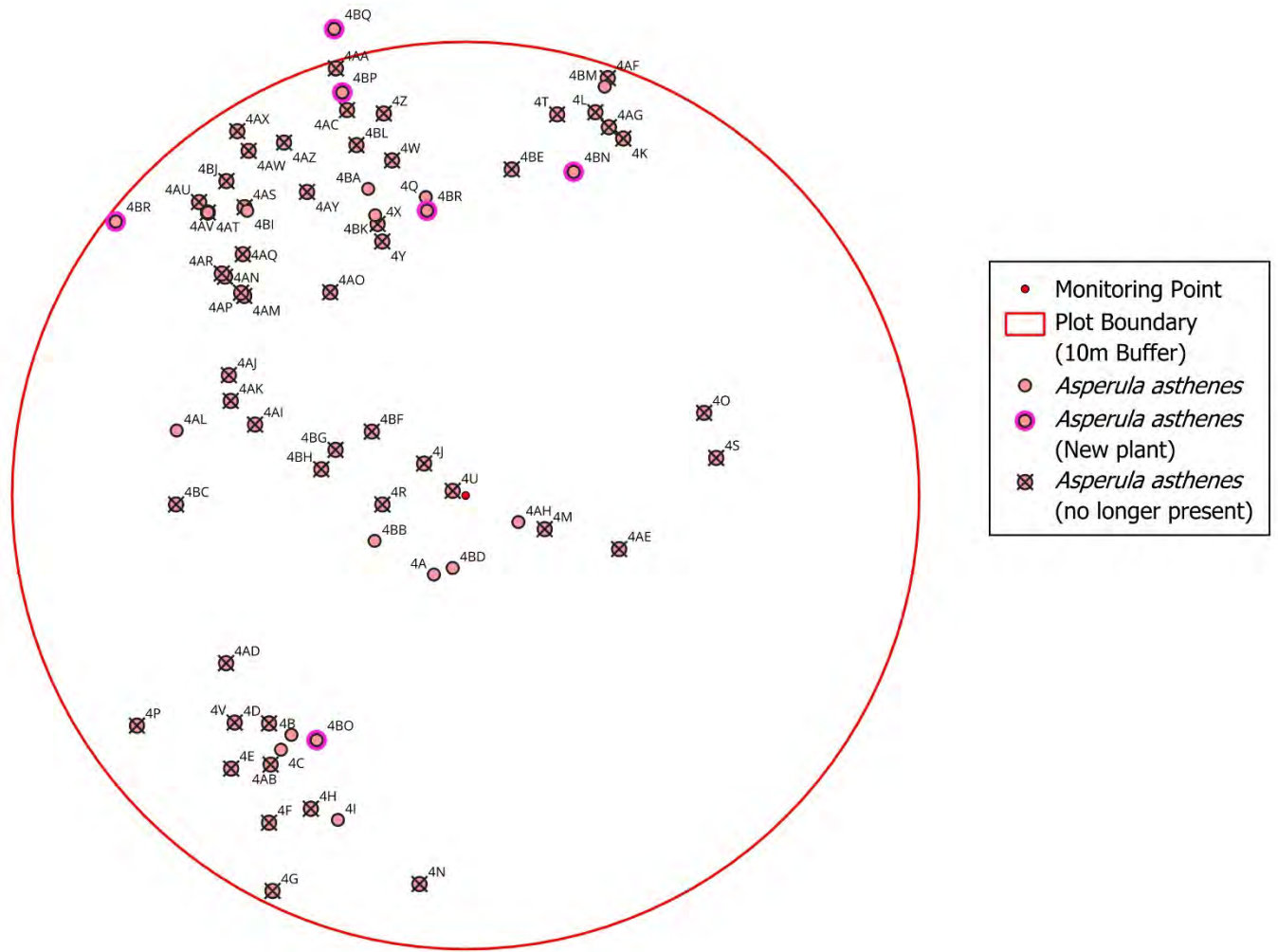
Monitoring Point 4: *Asperula asthenes* monitoring results

ID	Distance	Bearing	Clump Size (cm)											Flowers/Fruit Present	Comments
			2015	2016	2017	2018	2019	2020	2021	2022	2023	2024	2025	Flowers	Fruits
4A	160	195	30 x 20	30 x 20	5 x 5	-	-	-	30 x 20	25x 5	20x10	33X10	25x10		
4B	620	215	55 x 20	45 x 25	-	20 x 10	-	-	30 x 30	30 x 20	-	44X15	80x20	10 Flowers, No fruit	Many new shoots
4C	660	215	30 x 15	30 x 30	-	5 x 5	-	10x5	100 x 30	100 x 40	40x40	20X20	60x50	3 Flowers, No fruit	Moving away from tag
4D	630	220	20 x 20	20 x 20	-	20 x 10	45 x 45	45x45	-	-	-	-			
4E	760	220	65 x 20	40 x 20	10 x 5	-	10 x 5	10x5	-	-	-	-			
4F	810	210	70 x 45	70 x 40	10 x 5	-	-	-	-	-	-	-			
4G	940	205	40 x 15	50 x 10	30 x 10	5 x 10	70 x 50	40x40	20 x 20	15 x 15	-	-			
4H	740	205	50 x 30	50 x 30	20 x 10	40 x 30	50 x 40	50x40	10 x 10	-	-	-			
4I	740	200	80 x 15	60 x 40	-	5 x 10	-	-	-	-	-	45X20	40x30	1 Flower	Tag present
4J	110	325	80 x 30	60 x 30	70 x 10	10 x 70	100 x 80	40x20	-	-	-	-			
4K	890	25	30 x 30	40 x 30	60 x 60	-	-	-	-	-	-	-			Not present
4L	920	20	55 x 35	50 x 25	50 x 30	5 x 3	-	-	-	-	-	-			
4M	210	105	115 x 30	90 x 40	90 x 10	-	-	-	10 x 10	-	-	-			Not present
4N	840	185	110 x 30	100 x 40	50 x 10	40 x 30	40 x 25	15x10	5 x 5	20 x 30	-	-			
4O	590	70	40 x 25	50 x 50	80 x 5	-	-	-	-	-	-	-			
4P	850	235	-	20 x 20	40 x 2	-	-	-	-	-	-	-			
4Q	680	355	-	20 x 30	180 x 80	60 x 20	50 x 20	5x5	-	-	40x10	20X10	10x5	No F/F	Fresh tape added, distance and bearing adjusted

ID	Distance	Bearing	Clump Size (cm)											Flowers/Fruit Present		Comments
			2015	2016	2017	2018	2019	2020	2021	2022	2023	2024	2025	Flowers	Fruits	
4R	155	270	-	-	20 x 5	50 x 10	100 x 40	20x10	-	-	-	-				
4S	590	80	-	-	10 x 15	-	-	-	-	-	-	-				
4T	890	15	-	-	10 x 5	-	10 x 5	10x5	20 x 5	-	-	-				
4U	30	0	-	-	20 x 10	-	-		-	-	-	-				
4V	680	225	-	-	80 x 50	-	-		10 x 10	-	-	-				
4W	770	350	-	-	-	20 x 5	50 x 40	20x5	30 x 50	-	-	-				
4X	640	345	-	-	-	50 x 20	80 x 60	15x5	30 x 15	-	-	-				
4Y	600	345	-	-	-	50 x 20	-	30x15	-	-	-	-				
4Z	875	350	-	-	-	30 x 5	70 x 30	30x10	-	-	-	-				
4Aa	995	345	-	-	-	10 x 10	80 x 50	10x10	30 x 10	-	-	-				
4Ab	700	215	-	-	-	10 x 5	-	-	-	-	-	-				
4Ac	900	345	-	-	-	-	10 x 5	10x5	20 x 20	-	-	-			Tape removed	
4Ad	610	235	-	-	-	-	35 x 20	-	-	-	-	-				
4Ae	380	105	-	-	-	-	10 x 5	-	-	-	-	-				
4Af	1000	20	-	-	-	-	55 x 30	5x10	50 x 60	120 x 70	50x40	20X20			Not present, other close to asperula	
4AG	900	22.5	-	-	-	-	-	20x5	-	50 x 40	45x30	30X15			Tag present, no plant found	
4AH	150	105	-	-	-	-	-	20x20	20 x 20	50 x 40	75x30	20X30	5x5	No F/F		
4AI	470	292	-	-	-	-	-	55x30	-	-	-	-				
4AJ	570	300	-	-	-	-	-	20x20	5 x 5	5 x 5	-	-				
4AK	540	295	-	-	-	-	-	45x45	-	-	-	-				

ID	Distance	Bearing	Clump Size (cm)											Flowers/Fruit Present		Comments
			2015	2016	2017	2018	2019	2020	2021	2022	2023	2024	2025	Flowers	Fruits	
4AL	630	285	-	-	-	-	-	50x30	-	-	-	-	20x5	No F/F		
4AM	650	315	-	-	-	-	-	45x15	-	-	-	-				
4AN	710	315	-	-	-	-	-	210x15	-	-	-	-				
4AO	540	330	-	-	-	-	-	5x5	-	-	-	-				
4AP	660	315	-	-	-	-	-	30x30	-	-	-	-				
4AQ	720	320	-	-	-	-	-	10x5	-	-	-	-		Tape removed		
4AR	720	315	-	-	-	-	-	15x10	-	-	-	-		Tape removed		
4AS	800	325	-	-	-	-	-	5X10	-	-	-	-				
4AT	840	320	-	-	-	-	-	50X30	10 x 20	-	-	-				
4AU	870	320	-	-	-	-	-	30X45	10 x 10	-	-	-				
4AV	840	320	-	-	-	-	-	60X60	40 x 40	-	10x5	-	50x10	No F/F	Under vines in drainage line, Bearing adjusted, tag washed down drainage line	
4AW	900	330	-	-	-	-	-	5X5	5 x 5	-	-	-				
4AX	950	330	-	-	-	-	-	30X10	-	-	-	-				
4AY	760	335	-	-	-	-	-	40X30	40 x 40	-	-	-				
4AZ	880	335	-	-	-	-	-	40x20	20 x20	-	-	-				
4BA	720	345	-	-	-	-	-	10X10	-	-	5x5	5X5	5x5	No F/F		
4BB	190	245	-	-	-	-	-	10X10	40 x 15	40 x 15	20x10	40X10	60x30	No F/F		
4BC	610	270	-	-	-	-	-	50X10	-	-	-	-				

ID	Distance	Bearing	Clump Size (cm)											Flowers/Fruit Present		Comments
			2015	2016	2017	2018	2019	2020	2021	2022	2023	2024	2025	Flowers	Fruits	
4BD	140	180	-	-	-	-	-	-	10 x 10	10 x 10	26x15	20X15	30x2	No F/F	Lots of new shoots	
4BE	750	10	-	-	-	-	-	-	10 x 30	40 x 10	-	-				
4BF	240	312	-	-	-	-	-	-	20 x 20	-	-	-			Tape dislodged	
4BG	285	295	-	-	-	-	-	-	10 x 5	10 x 10	28x15	20X10				
4BH	300	285	-	-	-	-	-	-	5 x 5	5 x 5	5x5	-				
4BI	790	325	-	-	-	-	-	-	20 x 10	30 x 30	70x60	30X30	70x80		Many new shoots this year	
4BJ	870	325	-	-	-	-	-	-	10 x 15	-	-	-			Not present, tag removed	
4BK	660	345	-	-	-	-	-	-	10 x 20	-	60x50	60X40	40x40	No F/F		
4BL	820	345	-	-	-	-	-	-	10 x 10	-	20x10	20X10			Tag present, no plant found	
4BM	980	20	-	-	-	-	-	-	-	-	50x40	60X40	60x60	4 Flowers, No fruit		
4BN	780	20	-	-	-	-	-	-	-	-	-	-	50x30	1 Flower	First recorded in 2025	
4BO	600	210	-	-	-	-	-	-	-	-	-	-	20x20	No F/F	First recorded in 2025	
4BP	940	345	-	-	-	-	-	-	-	-	-	-	25x10	No F/F	First recorded in 2025	
4BQ	1080	346	-	-	-	-	-	-	-	-	-	-	90x30	No F/F	First recorded in 2025	
4BR	650	355	-	-	-	-	-	-	-	-	-	-	40x40	No F/F	First recorded in 2025	
4BR	970	310	-	-	-	-	-	-	-	-	-	-	10x5	No F/F	First recorded in 2025	



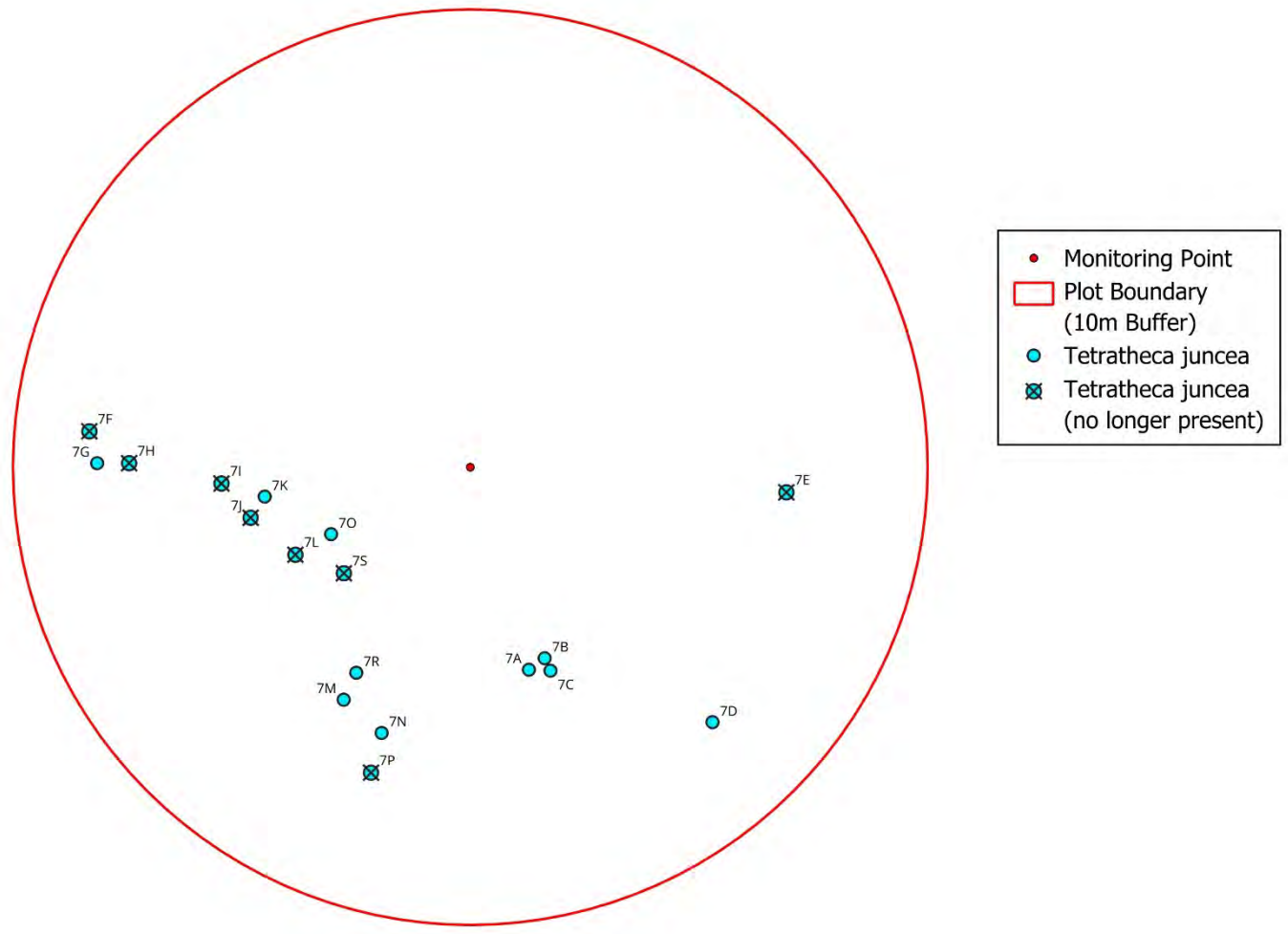
Monitoring Point 4

Asperula asthenes monitoring results 2025

Monitoring Point 7 - *Tetratheca juncea* monitoring results

ID	Distance	Bearing	Clump Size (cm)											Flowers/Fruit Present		Comments
			2015	2016	2017	2018	2019	2020	2021	2022	2023	2024	2025	Flowers	Fruits	
7A	480	160	70x40	60x40	60x50	10x60	70x40	20x30	25 x 30	80x40	80x50	91x100	80x50	32		Patches are clumping together (7b and 7c)
7B	470	155	5x 5	10x5	-	10x10	30x20	30x20	-	-	30x20	39x5	40x10	10		
7C	500	155	35x15	40x15	70x30	60x30	50x20	70x40	55 x 40	100x55	75x30	43x42	30x20	4		Lots of new shoots
7D	800	135	50x20	60x40	90x50	70x40	10x10	10x10	45 x 30	50x30	60x40	24x16	30x30	13		
7E	730	95	60x50	90x40	100x70	100x50	110x80	30x60	30 x 60	45x10	-	-				
7F	800	275	60x10	70x20	20x5	-	40x30	40x20	20 x 20	-	-	-				
7G	780	270	40x40	40x40	60x20	-	130x80	100x65	60 x 15	105x30	65x30	95x40	95x50	10		Lots of new growth
7H	710	270	50x10	50x10	90x20	100x50	70x80	50x20	60 x 5	-	-	-				
7I	510	265	30x10	30x10	20x5	-	20x5	20x5	20 x 25	40x10	35x10	40x5				Cant find
7J	460	255	40x20	40x30	90x30	100x50	90x60	80x60	70 x 40	55x20	40x5	-				
7K	420	260	70x45	80x40	70x70	100x80	120x85	120x60	60 x 40	90x90	105x80	80x105	100x100	200		Numerous to count, possible merged with 7J
7L	400	240	45x10	50x10	55x10	20x10	25x10	25x10	-	-	-	-				
7M	570	205	110x70	110x70	110x80	60x20	80x130	30x10	15 x 5	40x15	30x20	15x5	10x5			Tiny babies
7N	610	195	45x35	45x35	35x50	80x30	40x25	20x10	25 x 20	40x10	15x10	30x5	10x5			Tiny baby shoots
7O	310	240	-	20x20	20x15	-	-	-	-	-	-	-	30x20	5		New growth

ID	Distance	Bearing	Clump Size (cm)											Flowers/Fruit Present		Comments
			2015	2016	2017	2018	2019	2020	2021	2022	2023	2024	2025	Flowers	Fruits	
7P	700	195	-	-	-	-	80x60	60x20	50 x 5	-	-	-				
7R	505	205	-	-	-	-	30x40	30x40	35 x 20	45x10	45x5	35x5	35x5			One stem
7S	340	225	-	-	-	-	-	-	5 x 5	20x5	20x5	-				

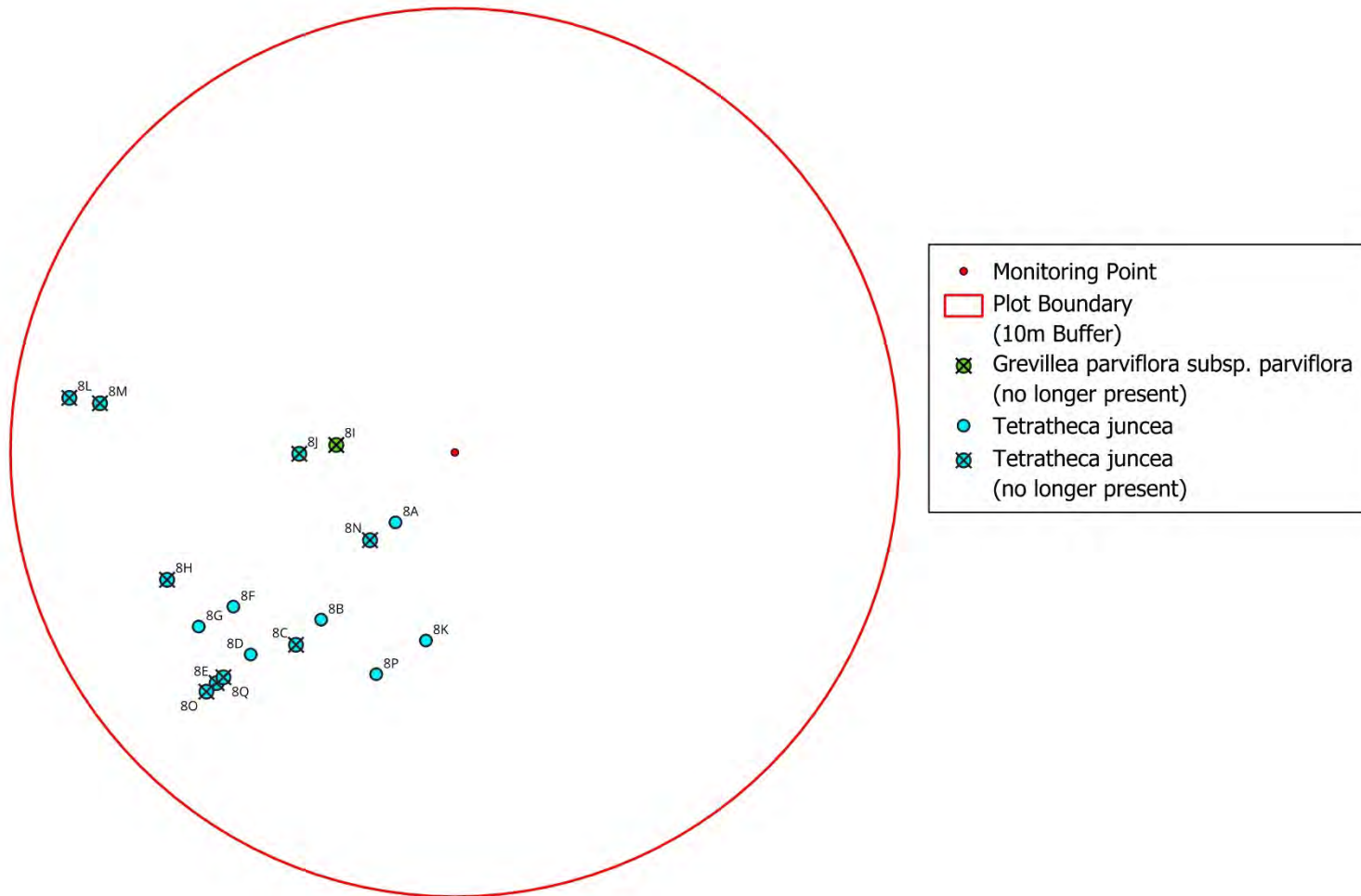


Monitoring Point 7 - Tetratheca juncea monitoring results 2025

Monitoring Point 8 – *Tetradlea juncea* and *Grevillea parviflora* monitoring results

ID	Species	Distance	Bearing	Clump Size (cm)											Flowers/Fruit Present		Comments
				2015	2016	2017	2018	2019	2020	2021	2022	2023	2024	2025	Flowers	Fruits	
8A	<i>Tetradlea juncea</i>	210	235	110x70	110x80	130x80	80x110	110x50	60x30	30 x 30	90x50	70x40	100x80	100x90	34		
8B	<i>Tetradlea juncea</i>	480	225	40x 30	60x 30	90x 20	80x 20	50x 50	60x60	-	80x10	55x40	30x5	60x40	12		
8C	<i>Tetradlea juncea</i>	560	225	120x110	120x100	-	-	-	-	-	-	-	-				
8D	<i>Tetradlea juncea</i>	650	230	110x110	110x110	120x60	45x 10	30x5	60x60	45 x 30	60x45	90x40	110x80	110x60	53		
8E	<i>Tetradlea juncea</i>	750	230	65x30	65x30	40x80	60x30	50x 20	40x20	25 x 5	60x40	70x55	80x40				
8F	<i>Tetradlea juncea</i>	620	240	80x30	90x30	120x50	120x40	60x 30	20x10	30 x 10	65x55	65x70	110x60	30x30			Clump die off through new shoots
8G	<i>Tetradlea juncea</i>	710	240	100x50	100x50	80x50	100x50	-	-	5 x 5	-	85x70	110x70	130x120	62		
8H	<i>Tetradlea juncea</i>	730	250	60x50	60x50	100x40	-	90x 30	90x30	-	-	-	-				
8I	<i>Grevillea parviflora</i> subsp. <i>parviflora</i>	310	280	30	30	30	70	60	60x70	-	-	-	-				
8J	<i>Tetradlea juncea</i>	390	275	50x 10	50x 10	65x 10	60x 20	60x20	30x20	25 x 15	30x10	45x5	45x5				
8K	<i>Tetradlea juncea</i>	400	195	60x20	60x20	90x90	170x50	130x60	130x100	75 x 40	105x120	120x80	100x10	100x30	3		New growth
8L	<i>Tetradlea juncea</i>	920	280	-	-	70x 70	70x 80	100x90	100x30	40 x 5	-	-	-				

ID	Species	Distance	Bearing	Clump Size (cm)											Flowers/Fruit Present		Comments
				2015	2016	2017	2018	2019	2020	2021	2022	2023	2024	2025	Flowers	Fruits	
8M	<i>Tetraloche juncea</i>	850	280	-	-	-	40x20	-	20x10	20 x 5	-	-	-				
8N	<i>Tetraloche juncea</i>	280	235	-	-	-	-	50x 20	20x10	20 x 5	40x5	-	-				
8O	<i>Tetraloche juncea</i>	780	230	-	-	-	-	-	50x40	25 x 15	-	-	-				
8P	<i>Tetraloche juncea</i>	510	205	-	-	-	-	-	100x40	60 x 40	90x70	90x90	200x30	70x40			
8Q	<i>Tetraloche juncea</i>	730	230	-	-	-	-	-	-	5 x 10	-	-	-				



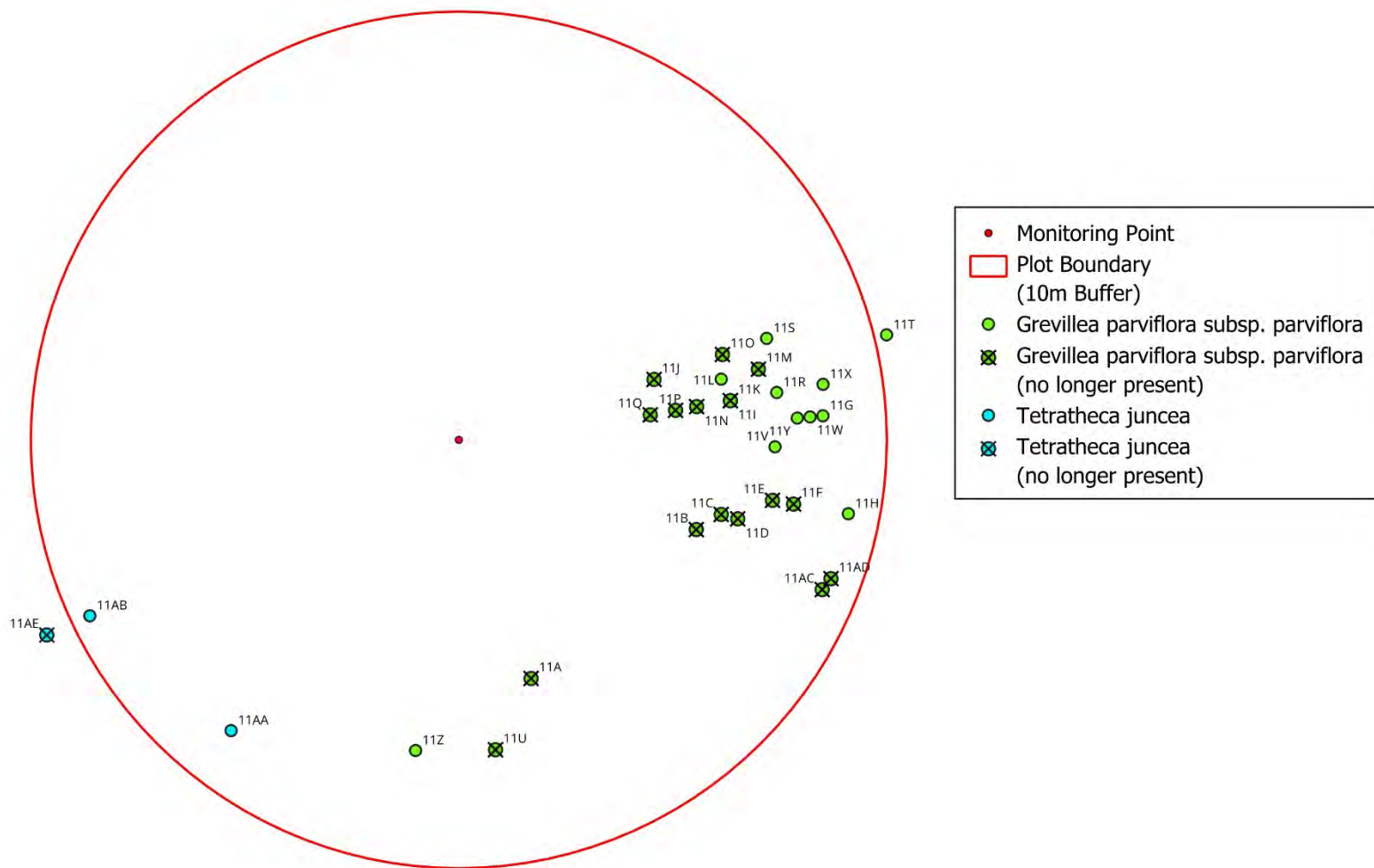
Monitoring Point 8 – *Tetratheca juncea* and *Grevillea parviflora* monitoring results 2025

Monitoring Point 11 - Grevillea parviflora monitoring results

ID	Species	Distance	Bearing	Clump Size (cm)											Flowers/Fruit Present		Comments
				2015	2016	2017	2018	2019	2020	2021	2022	2023	2024	2025	Flowers	Fruits	
11A	<i>Grevillea parviflora</i> <i>subsp. parviflora</i>	560	165	90	90	50	45	60	60	-	-	76	71				Dead stem was 80cm
11B	<i>Grevillea parviflora</i> <i>subsp. parviflora</i>	565	110	20	45	-	-	-	18	-	-	-	-				
11C	<i>Grevillea parviflora</i> <i>subsp. parviflora</i>	610	105	55	-	-	-	-	-	-	-	-	-				
11D	<i>Grevillea parviflora</i> <i>subsp. parviflora</i>	650	105	100	65	-	-	-	-	-	-	-	-				
11E	<i>Grevillea parviflora</i> <i>subsp. parviflora</i>	720	100	75	75	41	-	-	-	-	-	-	-				
11F	<i>Grevillea parviflora</i> <i>subsp. parviflora</i>	770	100	20	10	-	-	-	-	-	-	-	-				
11G	<i>Grevillea parviflora</i> <i>subsp. parviflora</i>	830	85	110	110	80	100	90	95	90	91	75	75	75	1		
11H	<i>Grevillea parviflora</i> <i>subsp. parviflora</i>	900	100	60	60	30	65	70	80	70	60	60	66	56	1		
11I	<i>Grevillea parviflora</i> <i>subsp. parviflora</i>	620	80	50	50	60	60	55	55	-	-	-	-				
11J	<i>Grevillea parviflora</i> <i>subsp. parviflora</i>	460	70	45	35	40	-	-	-	-	-	-	-				
11K	<i>Grevillea parviflora</i> <i>subsp. parviflora</i>	620	80	40	40	40	40	-	-	-	-	-	-				
11L	<i>Grevillea parviflora</i> <i>subsp. parviflora</i>	610	75	45	55	55	65	65	70	70	62	67	65	73			
11M	<i>Grevillea parviflora</i> <i>subsp. parviflora</i>	700	75	65	70	65	75	80	-	-	-	-	-				

ID	Species	Distance	Bearing	Clump Size (cm)											Flowers/Fruit Present		Comments
				2015	2016	2017	2018	2019	2020	2021	2022	2023	2024	2025	Flowers	Fruits	
11N	<i>Grevillea parviflora</i> <i>subsp. parviflora</i>	540	80	35	40	45	45	40	-	-	-	-	-				
11O	<i>Grevillea parviflora</i> <i>subsp. parviflora</i>	630	70	20	30	-	-	-	-	-	-	-	-				
11P	<i>Grevillea parviflora</i> <i>subsp. parviflora</i>	490	80	45	70	50	30	30	30	-	-	-	-				
11Q	<i>Grevillea parviflora</i> <i>subsp. parviflora</i>	430	80	-	20	60	-	-	-	-	-	-	-				
11R	<i>Grevillea parviflora</i> <i>subsp. parviflora</i>	730	80	-	-	-	65	65	40	30	62	78	76	84			
11S	<i>Grevillea parviflora</i> <i>subsp. parviflora</i>	740	70	-	-	-	-	20	20	-	-	-	-	63			
11T	<i>Grevillea parviflora</i> <i>subsp. parviflora</i>	1010	75	-	-	-	-	80	95	95	77	73	61	88	1		
11U	<i>Grevillea parviflora</i> <i>subsp. parviflora</i>	710	175	-	-	-	-	40	37	-	-	-	39				
11V	<i>Grevillea parviflora</i> <i>subsp. parviflora</i>	715	90	-	-	-	-	-	55	60	80	-	85	95			
11W	<i>Grevillea parviflora</i> <i>subsp. parviflora</i>	800	85	-	-	-	-	-	65	60	62	65	70	63			
11X	<i>Grevillea parviflora</i> <i>subsp. parviflora</i>	840	80	-	-	-	-	-	60	85	91	95	85	100	2		
11Y	<i>Grevillea parviflora</i> <i>subsp. parviflora</i>	770	85	-	-	-	-	-	25	55	-	41	44	51			
11Z	<i>Grevillea parviflora</i> <i>subsp. parviflora</i>	720	190	-	-	-	-	-	55	55	65	70	67	74	3		
11AA	<i>Tetradlea juncea</i>	865	220	-	-	-	-	-	75x50	80 x 50	110x80	90x90	90x110	90x120	200		

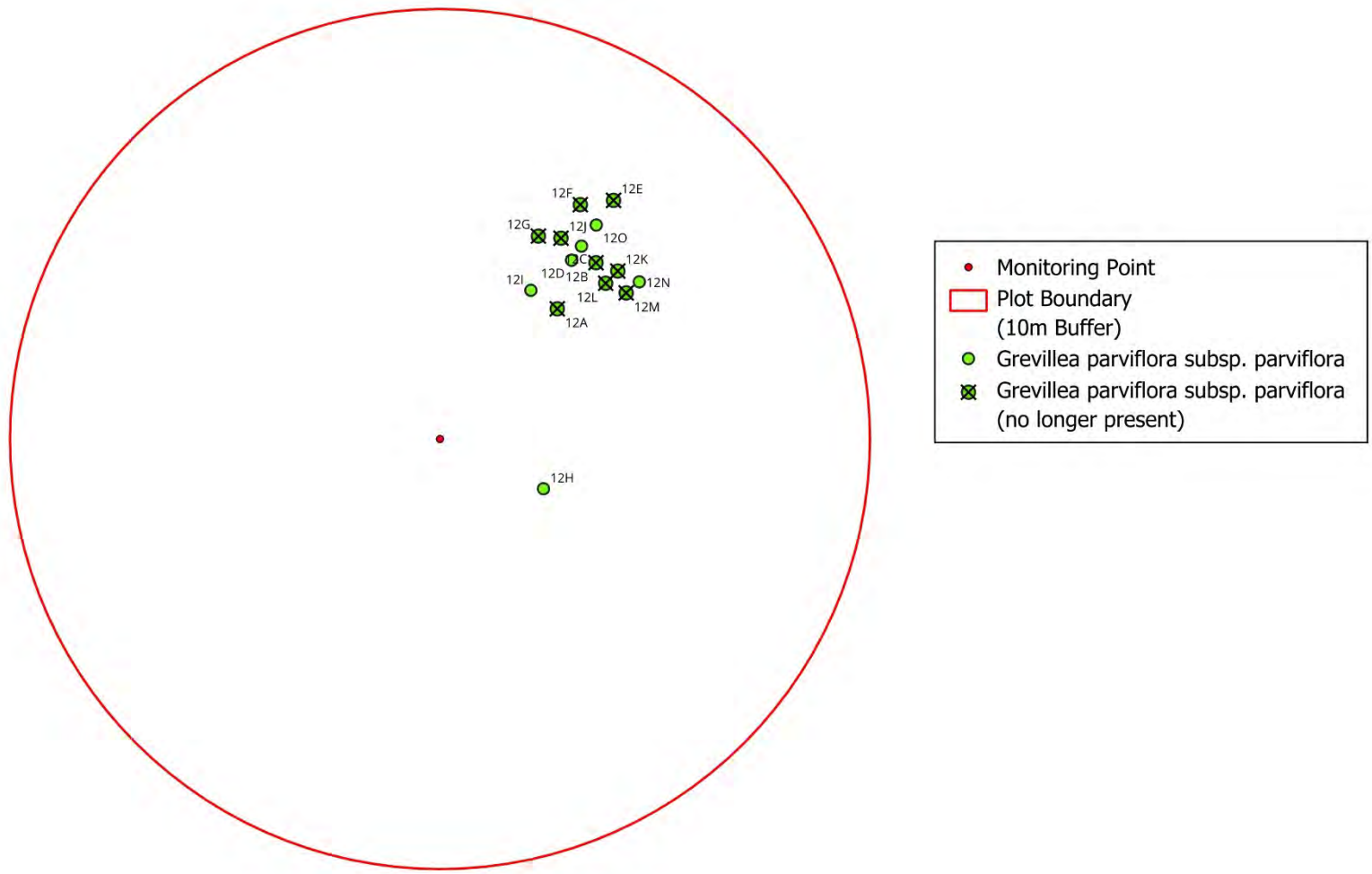
ID	Species	Distance	Bearing	Clump Size (cm)											Flowers/Fruit Present		Comments	
				2015	2016	2017	2018	2019	2020	2021	2022	2023	2024	2025	Flowers	Fruits		
11AB	<i>Tetradlea juncea</i>	970	246	-	-	-	-	-	-	-	-	-	-	60x70	120x45			New clump this year, joining 2 clumps
11AC	<i>Grevillea parviflora subsp. parviflora</i>	890	112	-	-	-	-	-	-	-	-	-	-	-	51			first identified in 2025
11AD	<i>Grevillea parviflora subsp. parviflora</i>	900	110	-	-	-	-	-	-	-	-	-	-	-	39			first identified in 2025
11AE	<i>Tetradlea juncea</i>	1080	246	-	-	-	-	-	-	-	-	-	-	-	90x60	60		first identified in 2025



Monitoring Point 11 - *Grevillea parviflora* and *Tetratheca juncea* monitoring results 2025

Monitoring Point 12 - Grevillea parviflora monitoring results

ID	Distance	Bearing	Clump Size (cm)											Flowers/Fruit Present	Comments	
			2015	2016	2017	2018	2019	2020	2021	2022	2023	2024	2025			
12A	430	40	80	80	80	50	-	-	-	-	-	-	-	-		
12B	570	40	80	90	60	25	50	55	75	93	100	-	-			
12C	580	35	65	70	-	50	45	55	50	50	60	65	60	19 FI		
12D	540	35	20	25	40	30	-	70	100	113	115	120	98	96 FI		
12E	710	35	25	30	-	-	-	-	-	-	-	-	-			
12F	660	30	25	25	-	-	-	-	-	-	-	-	-			
12G	550	25	50	50	40	10	-	-	-	-	-	-	-			
12H	260	110	-	25	55	70	78	78	30	53	61	72	72	13FI		
12I	430	30	-	-	-	50	60	60	70	88	130	140	110	102FI		
12J	570	30	-	-	-	25	-	-	-	-	-	-	-			
12K	590	45	-	-	-	60	50	70	-	-	-	-	-			
12L	550	45	-	-	-	30	50	60	-	-	-	-	-			
12M	570	50	-	-	-	55	65	75	-	-	-	-	-			
12N	610	50	-	-	-	-	40	60	15	42	45	61	82	16FI		
12O	640	35	-	-	-	-	-	-	20	30	29	-	43	5FI		



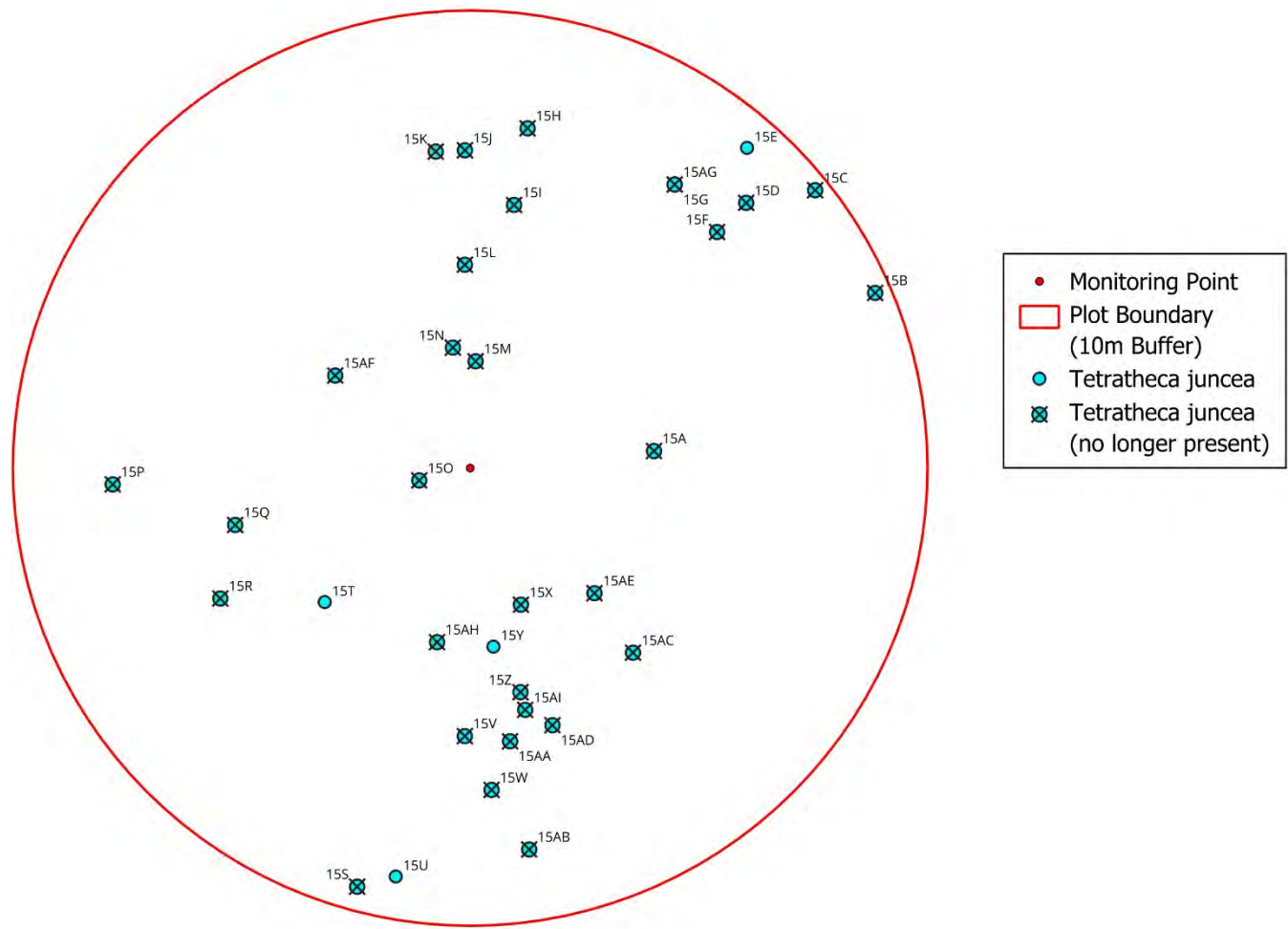
- Monitoring Point
- Plot Boundary (10m Buffer)
- *Grevillea parviflora* subsp. *parviflora*
- ⊗ *Grevillea parviflora* subsp. *parviflora* (no longer present)

Monitoring Point 12 - *Grevillea parviflora* monitoring results 2025

Monitoring Point 15 - *Tetratheca juncea* monitoring results

ID	Distance	Bearing	Clump Size (cm)											Flowers/Fruit Present		Comments	
			2015	2016	2017	2018	2019	2020	2021	2022	2023	2024	2025	Flowers	Fruits		
15A	420	80	20 x 10	30 x 10	-	-	-	-	-	-	-	-	-	-			
15B	990	65	5 x 5	10 x 5	-	-	-	-	-	-	-	-	-	-			
15C	1000	50	50 x 50	60 x 40	100 x 30	-	-	-	50x30	-	-	-	-	-			
15D	870	45	40 x 40	40 x 40	65 x 20	-	-	-	-	-	-	-	-	-			
15E	960	40	75 x 20	80 x 20	90 x 20	-	40x20	40x30	30x30	-	-	-	20x20	1			Likely to be 15E, although no tag
15F	780	45	30 x 15	40 x 15	40 x15	30x40	30x20	-	-	-	-	-	-	-			
15G	800	35	40 x 25	50 x 25	40 x 20	-	-	-	-	-	-	-	-	-			
15H	790	10	5 x 5	10 x 5	-	-	-	-	-	-	-	-	-	-			
15I	620	10	60 x 30	60 x 30	-	-	-	-	-	-	-	20X10	-	-			Strangled by entolasia likely
15J	730	0	20 x 30	40 x 20	40 x 10	-	-	-	-	-	-	-	-	-			
15K	730	355	50 x 20	40 x 20	-	-	-	-	-	-	-	-	-	-			
15L	480	0	30 x 10	30 x 10	15 x 10	30x20	40x20	30x20	20x30	60x10	-	-	-	-			
15M	270	5	40 x 10	50 x 10	-	50x20	40x30	-	-	-	-	-	-	-			
15N	300	355	40 x 10	40 x 10	50 x 10	-	-	-	-	-	-	-	-	-			
15O	100	275	20 x 5	20 x 40	-	-	-	-	-	-	-	-	-	-			
15P	770	270	60 x 20	50 x 30	50 x 30	40x10	40x10	40x20	40x10	-	-	-	-	-			
15Q	510	260	60 x 50	70 x 50	90 x 50	90x30	50x40	80x50	40x30	-	50x10	-	-	-			
15R	590	245	70 x 50	70 x 50	80 x 15	-	10x10	-	-	-	-	-	-	-			
15S	910	195	20 x 10	20 x 10	-	-	-	-	-	-	-	-	-	-			
15T	400	230	30 x 10	30 x 10	-	-	-	-	-	30x10	40x40	30X30	50x40	6			New shoots
15U	870	190	10 x 10	30 x 10	30 x 5	70x20	100x30	90x70	60x60	65x75	90x80	70X30	60x30	4			Lots of shoots among Lomandra

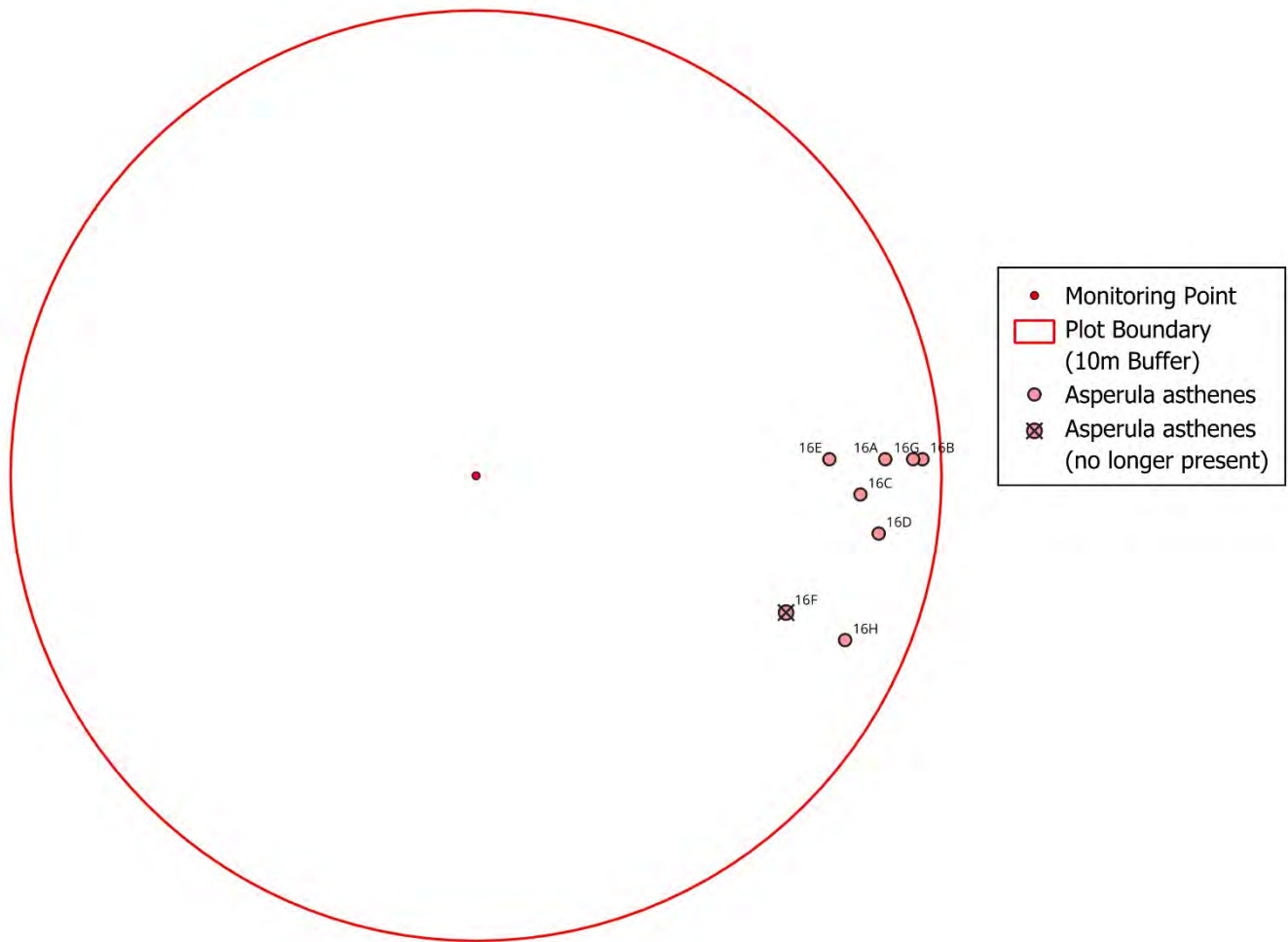
ID	Distance	Bearing	Clump Size (cm)											Flowers/Fruit Present		Comments	
			2015	2016	2017	2018	2019	2020	2021	2022	2023	2024	2025	Flowers	Fruits		
15V	550	180	30 x 15	40 x 20	40 x 10	-	-	-	-	-	-	-	-	-			
15W	670	175	5 x 5	10 x 5	-	-	-	-	-	-	-	-	-	-			
15X	290	155	40 x 10	40 x 10	30 x 5	-	-	-	-	-	-	-	-	-			
15Y	360	170	5 x 5	30 x 5	-	20x5	-	-	15x5	20x10	55x30	40X30	50x40	5			New shoots
15Z	470	165	30 x 40	50 x 30	60 x 70	60x20	40x20	-	-	-	-	-	-	-			
15AA	570	170	25 x 20	50 x 20	20 x 50	80x20	40x40	-	-	-	-	-	-	-			
15AB	810	170	5 x 5	10 x 5	-	-	-	-	-	-	-	-	-	-			
15AC	520	135	40 x 10	50 x 15	15 x 50	40x30	60x10	50x30	30x20	50x30	-	-	-	-			
15AD	560	160	20 x 30	20 x 30	-	-	40x30	50x30	50x30	-	-	-	-	-			
15AE	370	130	-	20 x 10	-	-	-	-	-	-	-	-	-	-			
15AF	370	310	-	-	-	10x10	50x30	60x40	30x40	-	-	-	-	-			
15AG	800	35	-	-	-	-	-	-	20x20	2010	-	-	-	-			
15AH	350	190	-	-	-	-	-	-	-	50x40	75x80	45x40	-	-			Found tape but no plant
15AI	510	165	-	-	-	-	-	-	-	-	45x10	-	-	-			



Monitoring Point 15 - *Tetratheca juncea* monitoring results 2025

Monitoring Point 16 - *Asperula asthenes* monitoring results

ID	Distance	Bearing	Clump Size (cm)											Flowers/Fruit Present	Comments
			2015	2016	2017	2018	2019	2020	2021	2022	2023	2024	2025		
16A	920	90	-	-	-	-	-	-	50 x 40	40x100	30x10	25X10	100x70	37FI	
16B	1000	90	-	-	-	-	-	-	60 x 50	60x50	15x10	15X10	100x60	42FI	
16C	870	95	-	-	-	-	-	-	30 x 60	40x50	10x5	10X10	10x5		One baby shoot
16D	920	100	-	-	-	-	-	-	40 x 40	30x30	30x5	10X15	40x10		
16E	800	90	-	-	-	-	-	-	20 x 30	50x30	30x20	25X10	40x10	16FI	
16F	780	115	-	-	-	-	-	-	60 x 50	70x60	30x5	20X10	-		Possibly highly trafficked animal track, cant find <i>A.asthenes</i>
16G	980	90	-	-	-	-	-	-	-	-	-	30X10	110x40	45 FI	
16H	920	115	-	-	-	-	-	-	-	-	-	10X10	70x60	10FI	many new shoots

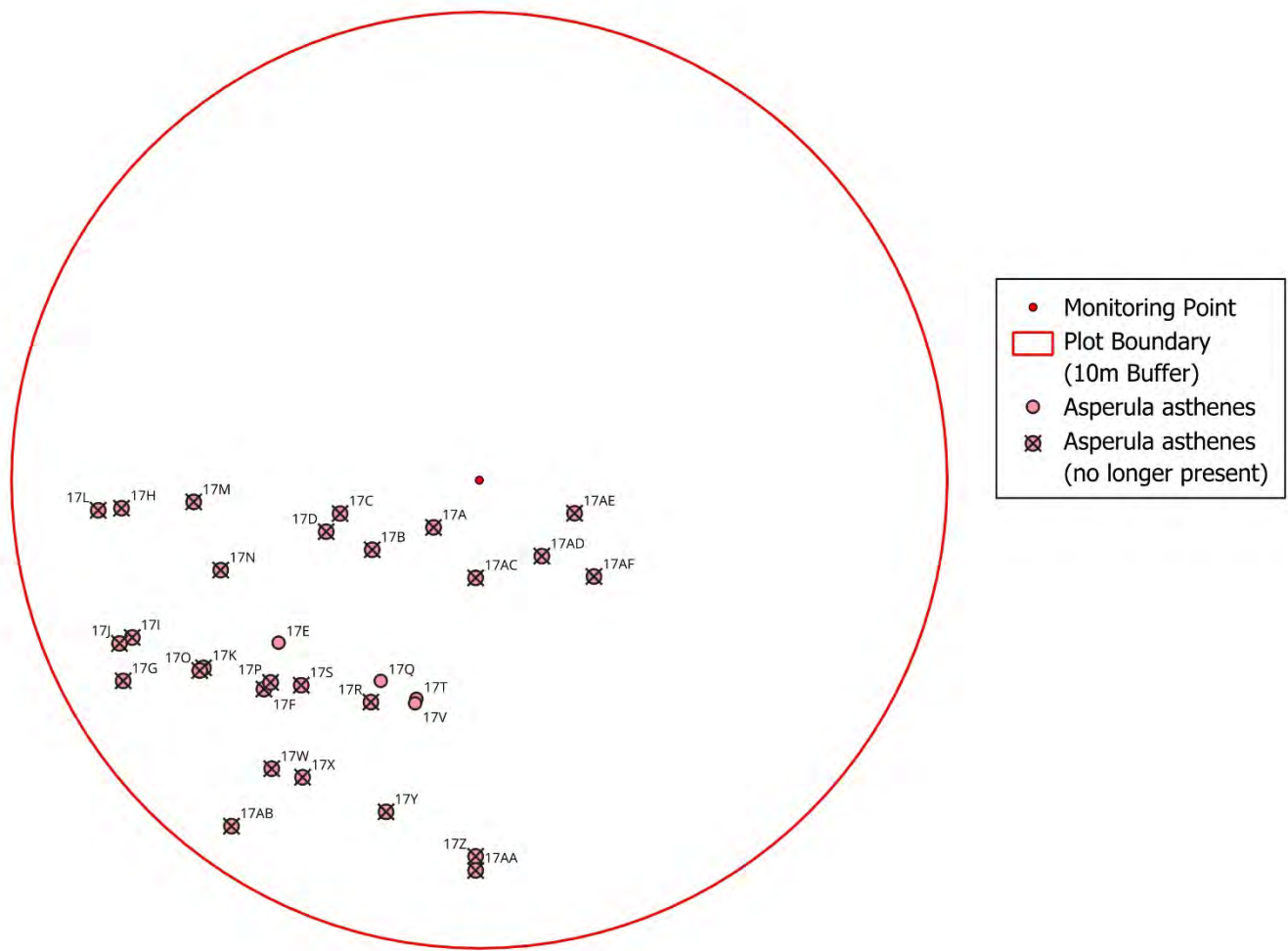


Monitoring Point 16 - *Asperula asthenes* monitoring results 2025

Monitoring Point 17 - *Asperula asthenes* monitoring results

ID	Distance	Bearing	Clump Size (cm)											Flowers/Fruit Present	Comments	
			2015	2016	2017	2018	2019	2020	2021	2022	2023	2024	2025			
17A	140	220	20 x 5	20 x 5	-	-	-	-	-	-	-	-	-	-		
17B	270	235	35 x 15	20 x 10	-	-	-	-	40 x 40	-	-	-	-	-		
17C	300	255	40 x 5	30 x 5	-	-	-	-	-	-	-	-	-	-		
17D	340	250	5 x 5	10 x 5	-	-	-	-	-	-	-	-	-	-		Tape still present, no plants
17E	550	230	80 x 80	80 x 80	-	70x90	70x30	50x50	25 x 10	-	-	-	5x10	-		Added fresh tape,
17F	640	225	20 x 25	20 x 25	30 x 5	30x60	20x10	20x10	-	-	-	-	-	-		
17G	870	240	20 x 10	20 x 10	-	-	-	-	-	-	-	-	-	-		
17H	760	265	90 x 35	90 x 35	-	-	-	-	-	-	-	5X10	-	-		
17I	810	245	35 x 20	25 x 10	-	-	-	-	5 x 5	-	-	-	-	-		
17J	840	245	40 x 60	40 x 50	-	-	-	-	-	-	-	-	-	-		
17K	710	235	20 x 5	20 x 10	30 x 10	130x55	20x10	-	-	-	-	-	-	-		
17L	810	265	-	-	-	10x5	-	-	-	-	-	-	-	-		
17M	605	265	-	-	-	5x5	15x15	-	-	-	-	-	-	-		
17N	580	250	-	-	-	10x5	10x5	-	-	-	-	-	-	-		
17O	720	235	-	-	-	-	10x5	-	-	-	-	-	-	-		
17P	620	225	-	-	-	-	20x10	-	10 x 10	40x15	30x20	25X10	-	-		No plant or tape found

ID	Distance	Bearing	Clump Size (cm)											Flowers/Fruit Present	Comments
			2015	2016	2017	2018	2019	2020	2021	2022	2023	2024	2025		
17Q	480	205	-	-	-	-	-	35x10	15 x 10	20x20	60x40	65X40	105x90	15 Flowers (combined)	New tape added, joined with 17R
17R	530	205	-	-	-	-	-	30x20	-	-	40x30	60X40	-		New tape added, joined with 17Q, results combined
17S	580	220	-	-	-	-	-	30x10	-	-	-	-	-		
17T	490	195	-	-	-	-	-	40x30	30 x 20	30x20	40x20	30X10	10x10		
17V	500	195	-	-	-	-	-	5x5	-	-	-	5X10	5x10		New tape
17W	760	215	-	-	-	-	-	5x10	-	-	-	-	-		
17X	740	210	-	-	-	-	-	20x20	-	-	-	-	-		
17Y	740	195	-	-	-	-	-	5x5	-	-	-	-	-		
17Z	810	180	-	-	-	-	-	10x10	50 x 40	-	-	-	-		
17AA	840	180	-	-	-	-	-	20x10	20 x 10	80x20	30x70	-	-		
17AB	910	215	-	-	-	-	-	10x5	40 x 30	40x30	15x20	-	-		
17AC	900	215	-	-	-	-	-	5x5	5 x 10	20x10	-	-	-		
17AD	860	220	-	-	-	-	-	10x5	-	-	-	-	-		
17AE	830	225	-	-	-	-	-	10x10	-	-	-	-	-		
17AF	850	330	-	-	-	-	-	10x5	-	-	-	-	-		

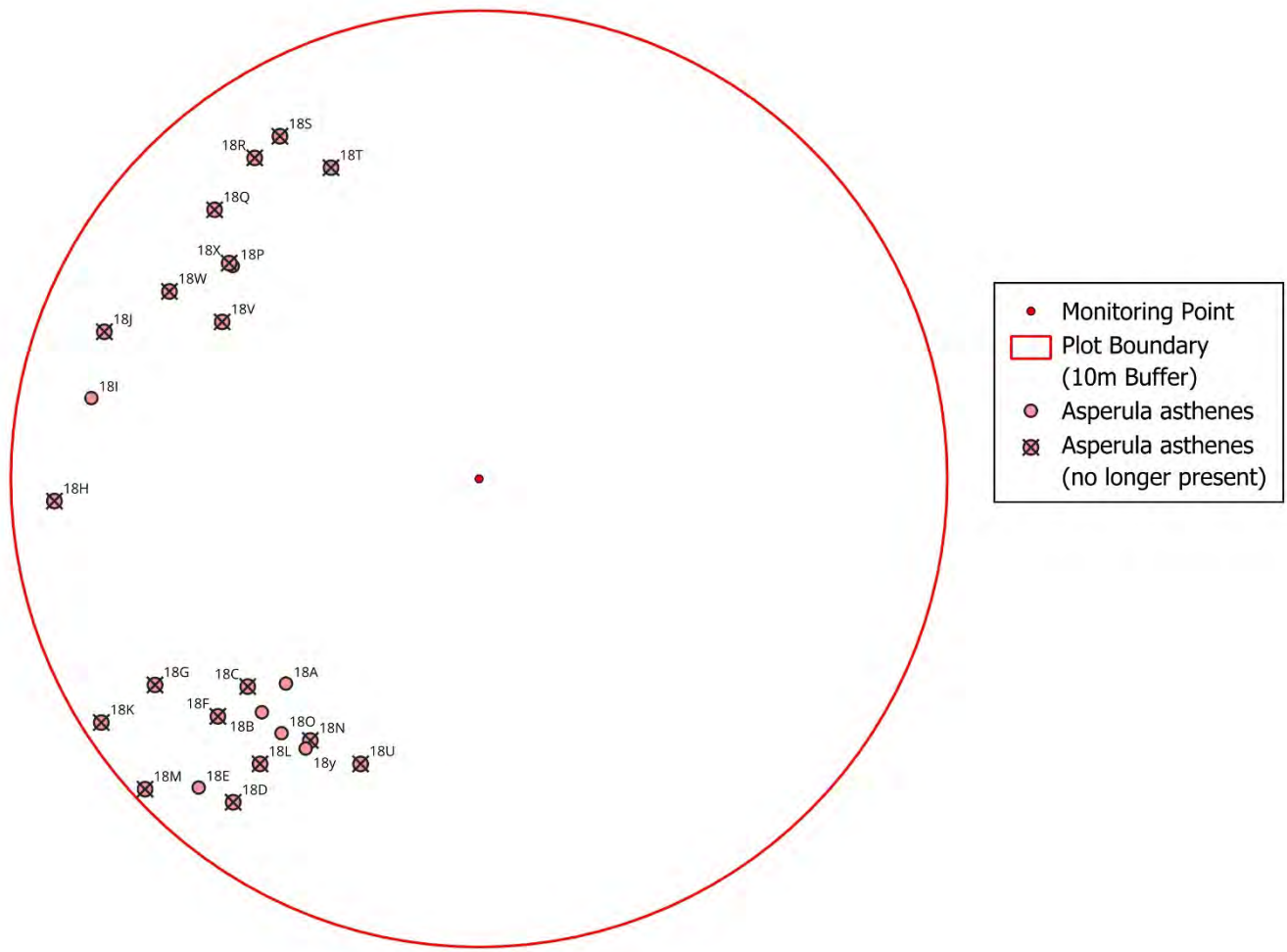


Monitoring Point 17 - *Asperula asthenes* monitoring results 2025

Monitoring point 18 - *Asperula asthenes* monitoring results

ID	Distance	Bearing	Clump Size (cm)											Flowers/Fruit Present	Comments
			2015	2016	2017	2018	2019	2020	2021	2022	2023	2024	2025		
18A	610	220	40 x 30	40 x 30	-	-	-	-	30 x10	40x20	5x5	5x5	20x20	No F/F	Tape present
18B	690	220	100 x 60	100 x 50	-	-	-	-	15 x 15	15x15	40x30	50x30	70x20	No F/F	New shoots
18C	670	225	30 x 20	30 x 20	-	-	-	-	-	-	-	-	-		
18D	880	215	20 x 40	20 x 40	-	-	-	-	-	-	-	-	-		
18E	900	220	100 x 90	90 x 90	10 x 5	-	10 x 5	10 x5	5 x 10	20x20	5x3	15x5	20x10	No F/F	New tape added
18F	760	225	70 x 80	70 x 90	-	-	-	-	-	-	-	-	-		
18G	820	235	70 x 30	70 x 40	10 x 5	-	-	-	-	-	-	-	-		
18H	890	265	5 x 10	20 x 10	-	-	-	-	-	-	-	-	-		
18I	820	280	30 x 40	30 x 30	-	-	-	-	-	45x20	70x40	40x30	75x50	15 fl, buds, no fruit	
18J	830	290	55 x 30	50 x 30	5 x 5	-	5 x 5	1x1	-	-	-	-	-		
18K	960	235	50 x 10	40 x 15	-	-	-	5x5	-	-	-	-	-		
18L	780	215	10 x 10	20 x 20	-	-	-	-	-	-	-	-	-		
18M	980	225	30 x 10	20 x 10	-	-	-	-	-	-	-	-	-		

ID	Distance	Bearing	Clump Size (cm)											Flowers/Fruit Present	Comments
			2015	2016	2017	2018	2019	2020	2021	2022	2023	2024	2025		
18N	680	210	-	-	40 x 10	60x10	75x50	70x70	60 x 50	40x40	40x40	30x30	-		Tape found, no plant visible
18O	700	215	-	-	-	70x16	30x20	30x30	25 x 40	40x20	50x30	30x10	40x20	No F/F	
18P	660	310	-	-	-	10x26	45x15	10x10	10 x 10	50x10	15x5	20x5	150x50	No F/F	Merged with 18x, 18v, 18w due to new shoots, along creek line
18Q	770	315	-	-	-	60x21	-	25x10	-	-	-	-	-		
18R	800	325	-	-	-	-	-	10x10	-	-	-	-	-		
18S	810	330	-	-	-	-	-	10x15	-	-	-	-	-		
18T	700	335	-	-	-	-	-	10x10	-	-	-	-	-		
18U	680	200	-	-	-	-	-	-	30 x 30	30x20	60x20	60x20	-		No tape, no asperula found
18V	610	300	-	-	-	-	-	-	10 x 10	60x20	40x10	25x10	-		Merged with 18P
18W	740	300	-	-	-	-	-	-	10 x 15	40x10	42x20	35x25x	-		Merged with 18P
18X	670	310	-	-	-	-	-	-	-	-	20x5	20x5	-		Merged with 18P
18Y	700	210	-	-	-	-	-	-	-	-	-	25x10	20x10	No F/F	



Monitoring point 18 - *Asperula asthenes* monitoring results 2025

APPENDIX D. PHOTO MONITORING

Monitoring Point 1 (MP 1)

MP 1 2015



MP 1 2017



MP 1 2018



MP 1 2019



MP 1 2020



MP 1 2021



MP 1 2022



MP 1 2023



MP 1 2024





Monitoring Point 2 (MP 2)

MP 2 2015



MP 2 2017



MP 2 2018



MP 2 2019



MP 2 2020



MP 2 2021



MP 2

2022



MP 2

2023



MP 2 2024



MP 2 2025



Monitoring Point 3 (MP 3)

MP 3 2015



MP 3 2017



MP 3 2018



MP 3 2019



M 3

2020



MP 3

2021



MP 3

2022



MP 3

2023



+MP 3 2024



MP3 2025



Monitoring Point 4 (MP 4)

MP 4 2015



MP 4 2017



MP 4 2018



MP 4 2019



MP 4

2020



MP 4

2021



MP 4

2022



MP 4

2023



MP 4

2024



MP 4

2025



Monitoring Point 5 (MP 5)

MP 5 2015



MP 5 2017



MP 5 2018



MP 5 2019



MP 5 2020



MP 5 2021



MP 5 2022



MP 5 2023



MP 5

2024



MP 5

2025



Monitoring Point 6 (MP 6)

MP 6 2015



MP 6 2017



MP 6 2018



MP 6 2019



MP 6

2020



MP 6

2021



MP 6

2022



MP 6

2023



MP 6

2024



MP6

2025



Monitoring Point 7 (MP 7)

MP 7 2015



MP 7 2017



MP 7 2018



MP 7 2019



MP 7 2020



MP 7 2021



MP 7 2022



MP 7 2023



MP 7 2024



MP 7 2025



Monitoring Point 8 (MP 8)

MP 8 2015



MP 8 2017



MP 8

2018



MP 8

2019



MP 8 2020



MP 8 2021



MP 8

2022



MP 8

2023



MP 8 2024



MP 8 2025



Monitoring Point 9 (MP 9)

MP 9 2015



MP 9 2017



MP 9 2018



MP 9 2019



MP 9

2020



MP 9

2021



MP 9

2022



MP 9

2023



MP 9

2024



MP 9

2025



Monitoring Point 10 (MP 10)

MP 10 2015



MP 10 2017



MP 10 2018



MP 10 2019



MP 10 2020



MP 10 2021



MP 10 2022



MP 10 2023



MP 10 2024



MP 10 2025



Monitoring Point 11 (MP 11)

MP 11 2016



MP 11 2017



MP 11 2018



MP 11 2019



MP 11 2020



MP 11 2021



MP 11 2022



MP 11 2023



MP 11 2024



MP 11 2025



Monitoring Point 12 (MP 12)

MP 12 2015



MP 12 2017



MP 12 2018



MP 12 2019



MP 12 2021



MP 12 2022



MP 12 2023



MP 12 2024





Monitoring Point 13 (MP 13)

MP 13 2015



MP 13 2017



MP 13 2018



MP 13 2019



MP 13 2021



MP 13 2022



MP 13 2023



MP 13 2024



Monitoring Point 14 (MP 14)

MP 14 2015



MP 14 2017



MP 14 2018



MP 14 2019



MP 14 2021



MP 14 2022



MP 14 2023



MP 14 2024





Monitoring Point 15 (MP 15)

MP 15 2015



MP 15 2017



MP 15 2018



MP 15 2019



MP 15 2021



MP 15 2022



MP 15 2023



MP 15 2024





Monitoring Point 16 (MP 16)

MP 16 2015




MP 16 2017



MP 16 2018



MP 16 2019



MP 16 2021



MP 16 2022



MP 16 2023



MP 16 2024





Monitoring Point 17 (MP 17)

MP 17 2015



MP 17 2017



MP 17 2018



MP 17 2019



MP 17 2021



MP 17 2022



MP 17 2023



MP 17 2024





Monitoring Point 18 (MP 18)

MP 18 2015



MP 18 2016



MP 18 2017



MP 18 2019



MP 18 2021



MP 18 2022



MP 18 2023



MP 18 2024



MP18

2025



APPENDIX F. STAFF CONTRIBUTIONS

The following staff were involved in the project:

Name	Qualification	Title	Contribution
Rachel Neal	BBSc (Hons)	Ecologist	Field surveys – flora surveys, site inspection, monitoring, nest box monitoring Report writing
Kane Blundell	Grad Dip Spatial Sc	Ecologist	GIS Figures
Ashley Owen	BSc (ecology) Accredited BAM Assessor	Senior Ecologist	Field surveys – flora surveys, site inspection, monitoring
Jake Mauger	BEnvSc & Mgt Accredited BAM Assessor	Ecologist	Field surveys – flora surveys, site inspection, monitoring
Debbie Plunkett	BNatRes (hons)	Ecologist	Field surveys – flora surveys, site inspection, monitoring
Mark Dean	BEnvSc Accredited BAM Assessor	Ecologist	Report review

APPENDIX G. LICENSING

Wedgetail employees involved in the current study are licensed or approved under the *Biodiversity Conservation Act 2016* (License Number: SL102506, Expiry: 31 May 2026) and the *Animal Research Act 1985* to harm/trap/release protected native fauna and to pick for identification purposes native flora and to undertake fauna surveys.